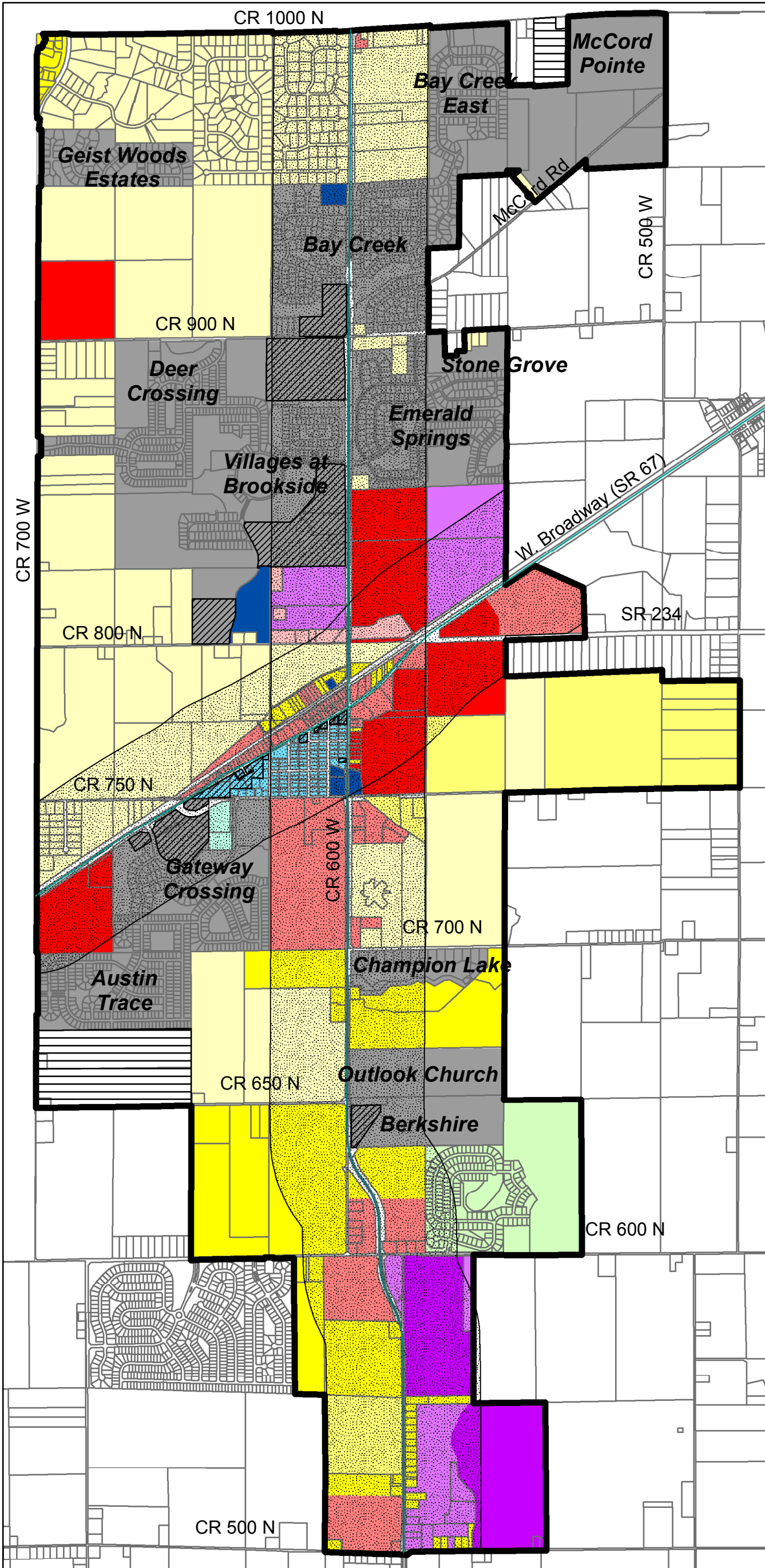


































Zoning Map



Legend

-  Corporate Limits
-  Pending Annexation
-  Residential-1 (R-1)
-  Residential-2 (R-2)
-  Residential-3 (R-3)
-  Old Town (OT)
-  Professional Business Office (CO)
-  Neighborhood Commercial (CN)
-  Regional Commercial (CR)
-  Industrial-1 (I-1)
-  Industrial-2 (I-2)
-  Public_Semi-public (P)
-  Austin Trace PUD
-  Bay Creek PUD
-  Bay Creek East PUD
-  Champion Lake PUD
-  Deer Crossing PUD
-  Emerald Springs PUD
-  Gateway Crossing PUD
-  Geist Woods Estates PUD
-  McCord Pointe PUD
-  Outlook Christian Church PUD
-  Stone Grove PUD
-  Villages at Brookside PUD
-  Boucher Zoning
-  Woodhaven Zoning
-  600W/Broadway Highway Overlay
-  Bay Creek Commercial
-  Berkshire Commercial
-  Gateway Crossing Commercial
-  Old Town Commercial
-  Villages at Brookside Commercial

