

JACOBI FARMS

PRELIMINARY PLAN

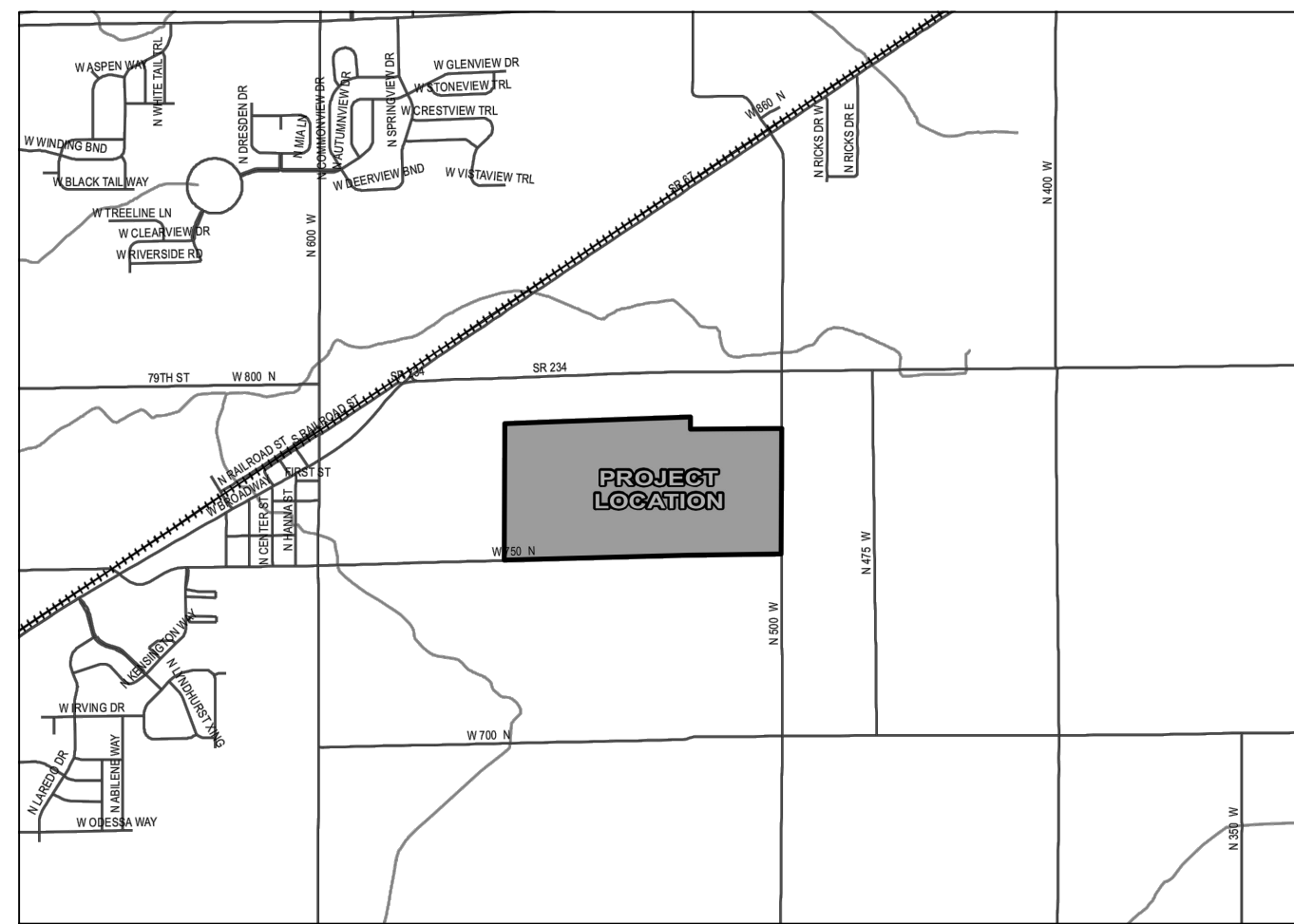
Pulte Homes of Indiana, L.L.C.

DEVELOPER:
 PULTE HOMES OF INDIANA, L.L.C.
 REX RAMAGE
 11590 N. MERIDIAN ST., SUITE 530
 CARMEL, INDIANA 46032
 (317) 575-2350
 Rex.Ramage@pultegroup.com

CIVIL ENGINEER and SURVEYOR:
 HWC ENGINEERING
 135 N. PENNSYLVANIA ST., SUITE 2800
 INDIANAPOLIS, IN 46204
 (317) 347-3663
 bburke@hwcengineering.com

PROPERTY ADDRESS
 5560 W 750N
 MCCORDSVILLE, IN 46055

	DEVELOPMENT STANDARDS			
	AREA A TOWN CENTER TRANSITION AREA	AREA B NEO-TRADITIONAL AREA	AREA C MEDIUM DENSITY AREA	AREA D LOW DENSITY AREA
ACTUAL NUMBER OF LOTS	88	94	260	37
MAX. NUMBER OF LOTS	100	125	275	40
MIN. LOT AREA	1,000 SF	6,600 SF	7,700 SF	11,000 SF
MIN. LOT WIDTH	20'	53'	62'	80'
MIN. LOT FRONTAGE	20'	30'	30'	30'
MIN. FRONT YARD SETBACK	10'	20'	25'	30'
MIN. SIDE YARD SETBACK	7.5'	5'	5'	4'
MIN. BUILDING SEPARATION	15'	10'	10'	15'
MIN. REAR YARD SETBACK	20'	15'	15'	15'
MIN. HOME SIZE	1,500 SF	1,600 SF (1s) 2,100 SF (2s)	1,800 SF (1s) 2,400 SF (2s)	2,300 SF (1s) 2,600 SF (2s)
MIN. GROUND FLOOR LIVING AREA	300 SF	N/A	N/A	N/A
MAX. LOT COVERAGE	N/A	55%	55%	50%
MAX. STRUCTURE HEIGHT	40'	35'	35'	35'



LOCATION MAP
 SCALE 1" = 1 MILE



SOILS MAP
 NOT TO SCALE

SOILS LEGEND
 BR BROOKSTON SILTY CLAY LOAM
 CRA CROSBY SILT LOAM, 0 TO 3 PERCENT SLOPES
 MMB2 MIAMI SILT LOAM, 2 TO 6 PERCENT SLOPES, ERODED

SHEET LIST TABLE

Sheet Title	Sheet Description
C1.0	COVER
C1.1-C1.6	DEVELOPMENT PLAN
C1.7-C1.9	DEVELOPMENT PLAN (OFFSITE)
C1.10	STREET CROSS SECTION DETAILS
C2.0-C2.5	PRIMARY PLAT PLAN
C3.0	OPEN SPACE PLAN
L1.0-L1.5	LANDSCAPE PLAN
L1.6	LANDSCAPE DETAILS
L1.7-L1.9	LANDSCAPE MONUMENT DETAILS

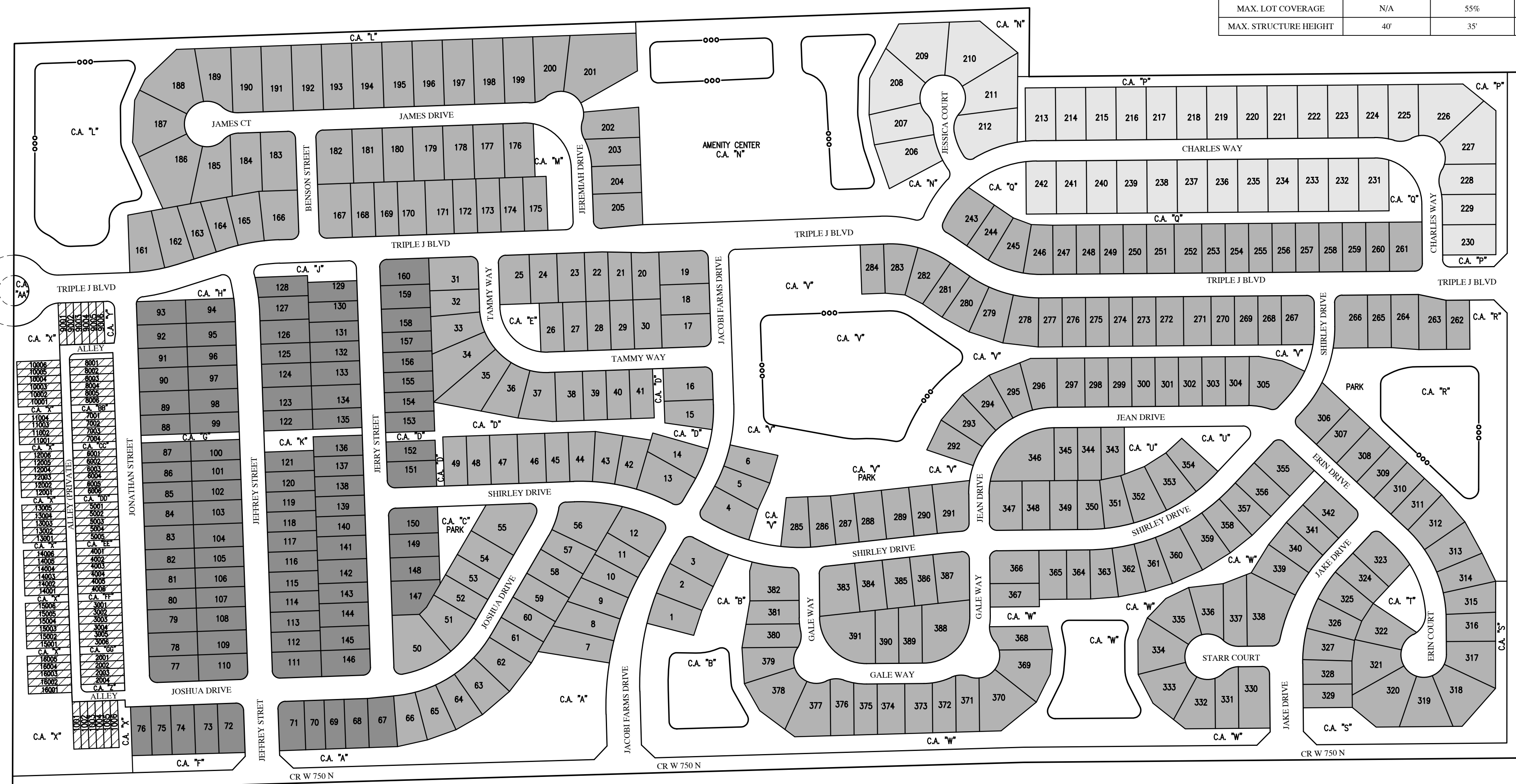
SURVEYED LAND DESCRIPTION

A part of the Northeast Quarter of Section 25, Township 17 North, Range 5 East and part of the West Half of the Northwest Quarter of Section 30, Township 17 North, Range 6 East of the Second Principal Meridian, Vernon Township, Hancock County, Indiana; based upon a survey by HWC Engineering, job number 2021-064, certified by Adam J. Beery, PLS #20700069; more particularly described as follows:

BEGINNING at the southwest corner of the Northeast Quarter of said Section 25 marked by a MAG nail; thence North 00 degrees 07 minutes 52 seconds East (bearings based upon Indiana State Plane East Zone Coordinate System) along the west line of said Northeast Quarter Section a distance of 1978.40 feet; thence North 88 degrees 00 minutes 44 seconds East a distance of 682.64 feet to a point 1,982.60 feet north of the south line of said Northeast Quarter Section; thence North 87 degrees 58 minutes 28 seconds East a distance of 2005.29 feet to a point on the east line of said Northeast Quarter Section 1,906.60 feet north of the southeast corner thereof; thence South 00 degrees 25 minutes 32 seconds West along said east line a distance of 181.60 feet to a point 1,815.00 feet (110 rods per Instrument Number 130001610 as recorded in the Office of the Recorder, Hancock County, Indiana) north of the southeast corner thereof; thence North 89 degrees 29 minutes 13 seconds East parallel with the south line of the West Half of the Northwest Quarter of said Section 30 a distance of 1316.47 feet to the east line of said Half Quarter Section; thence South 00 degrees 02 minutes 16 seconds West along said east line a distance of 1814.84 feet to the southeast corner of said Half Quarter Section; thence South 89 degrees 29 minutes 13 seconds West along the south line of said Half Quarter Section a distance of 1328.75 feet to the southwest corner of said Half Quarter Section marked by a MAG nail; thence South 88 degrees 21 minutes 52 seconds West along the south line of the Northeast Quarter of said Section 25 a distance of 2,677.06 feet to the POINT OF BEGINNING, containing 177.401 acres, more or less.

CONTACT INFORMATION:


<p>TOWN OF MCCORDSVILLE PLANNING AND BUILDING DEPT RYAN CRUM 6280 W 800 N McCordsville, Indiana 46055 P: (317) 335-3604 rcrum@mccordsville.org</p>	<p>TOWN OF MCCORDSVILLE ENGINEERING DEPARTMENT MARK WITSMAN 6280 W 800 N McCordsville, IN 46055 P: (317) 335-3604 mwitsman@mccordsville.org</p>	<p>TOWN OF MCCORDSVILLE PUBLIC WORKS RON CRIDER 6280 W 800 N McCordsville, IN 46055 P: (317) 477-1130 rcrider@mccordsville.org</p>
<p>MCCORDSVILLE FIRE DEPARTMENT 7580 N Form Street McCordsville, Indiana 46055 P: (317) 335-9236</p>	<p>HANCOCK COUNTY SURVEYOR SUSAN BODKIN Hancock County Annex 111 American Legion Place, Suite 171 Greenfield, Indiana 46140 P: (317) 477-1150 sbodkin@hancockcountysurveyor.org</p>	<p>HANCOCK COUNTY HIGHWAY DEPT GARY POOL 921 W. Osage Street Greenfield, Indiana 46140 P: (317) 477-1130 gpool@hancockcountingov.org</p>
<p>NETSTAR CONNECT (Electric & Telecom) ERIC MEYER (317) 323-2074 2243 East Main Street Greenfield, Indiana 46140 EMYER@NETSTARCONNECT.COM</p>	<p>CITIZENS ENERGY GROUP / CWA AUTHORITY, INC. (WATER) BRAD HOSTETLER 2150 DR. MARTIN LUTHER KING JR. STREET INDIANAPOLIS, INDIANA 46202 P: (317) 927-4351 bhostetler@citizensenergygroup.com</p>	<p>USPS ALICE MOORE P: (317) 870-8602 Alice.Moore@usps.gov</p>
<p>VECTREN SANDRA CASEY 16000 Allisonville Road Noblesville, Indiana 46061 P: (317) 776-5532, F: (317) 776-5533 Mailing Address: P.O. Box 1700 Noblesville, Indiana 46061 sandra.casey@centerpointenergy.com</p>	<p>COMCAST MATT STRINGER 5330 E. 65th Street Indianapolis, IN 46220 P: (317) 774-3384 F: (317) 219-5090 matt@stringer@comcast.com</p>	<p>INDOT - GREENFIELD SUBDISTRICT ANDREA OREN PERMITS REGULATORY INVESTIGATOR P: (317) 467-3938 aoren@indot.in.gov</p>
<p>AT&T BRIAN WENTE 240 N Meridian Street 2nd Floor, Room 280 Indianapolis, Indiana 46220 P: (317) 252-4222 bw1917@att.com</p>	<p>POSTMASTER KELLI ROWLAND Kelli.D.Rowland@usps.gov</p>	



SITE MAP
 SCALE: 1" = 200'


REVISIONS

DATE	DESCRIPTION	BY
11/16/21	REVISED PER TAC COMMENTS	DC/KS



**JACOBI FARMS PRELIMINARY PLAN
 MCCORDSVILLE, INDIANA**

COVER

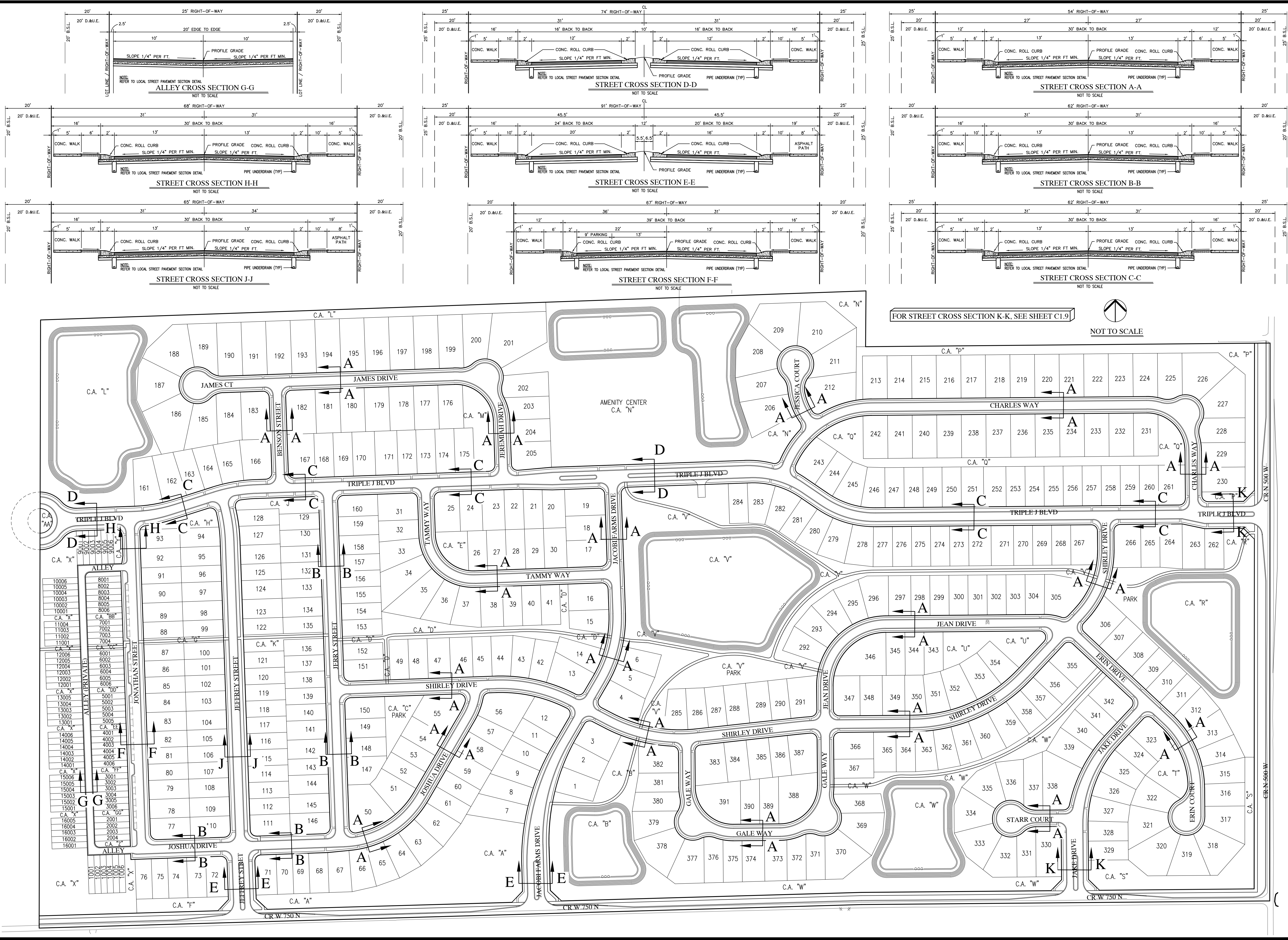


DRAWN BY
 DC
CHECKED BY
 BB
DATE
 OCTOBER 13, 2021
SCALE
 AS SHOWN
SHEET

C1.0

COVER


Plot Date: Nov 16, 2021 Plot Time: 8:47am File Name: W:\Pulte Homes\2021-064-A Pulte- McCordsville Jacobsi Prop\Design\CAD\21064-A\Development Plan PP.dwg, Layout: C1.10 By: dcbesterfield




FOR STREET CROSS SECTION K-K, SEE SHEET C1.9



REVISIONS		
DATE	DESCRIPTION	BY
11/16/21	REVISED PER TAC COMMENTS	DC/KS

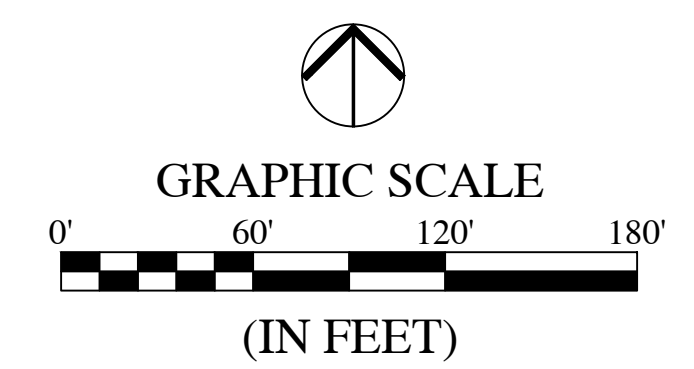


JACOBI FARMS PRELIMINARY PLAN
MCCORDSVILLE, INDIANA
STREET CROSS SECTION DETAILS



DRAWN BY: DC
 CHECKED BY: BB
 DATE: OCTOBER 13, 2021
 SCALE: AS SHOWN
 SHEET: **C1.10**
 STREET CROSS SECTION DETAILS

FOR CONTINUATION SEE SHEET C2.4



LEGEND:

EXISTING	PROPOSED
---	---
---	---
---	---
---	---

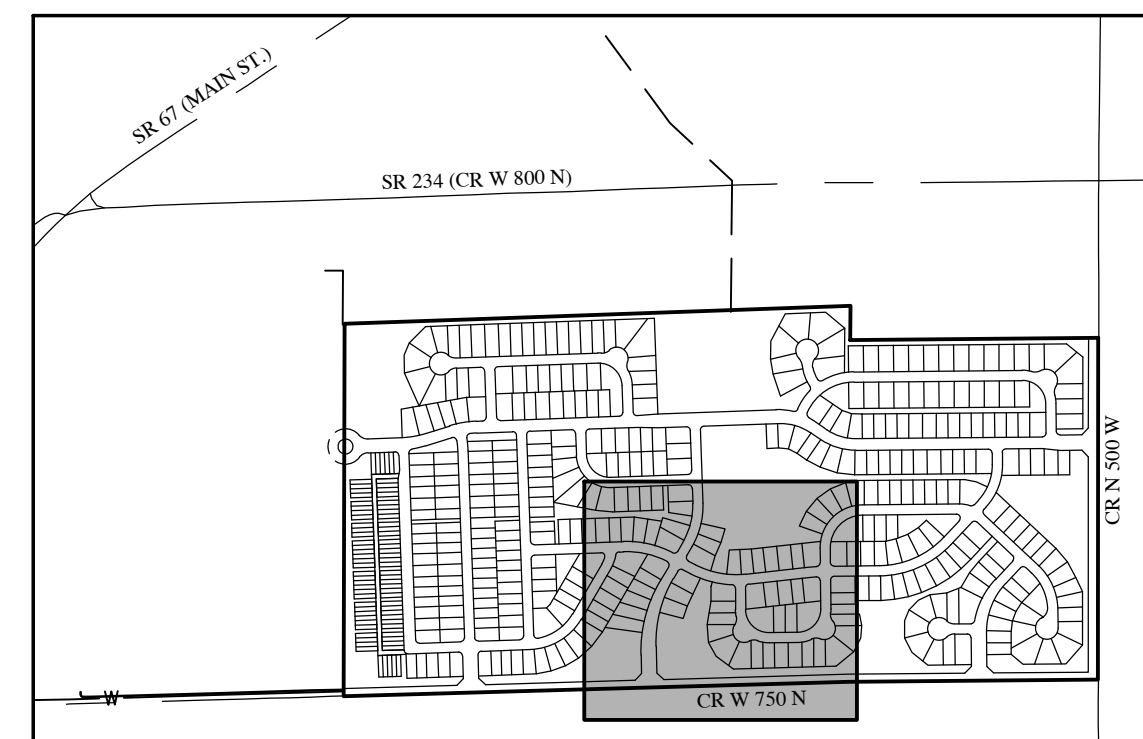
- ABBREVIATIONS:**
- CL - CENTERLINE
 - CA - COMMON AREA
 - 25 - LOT NUMBER
 - R/W - RIGHT-OF-WAY
 - S.F. - SQUARE FEET
 - R - RADIUS
 - B.S.L. - BUILDING SETBACK LINE
 - L.E. - LANDSCAPE EASEMENT
 - D.E. - DRAINAGE EASEMENT
 - R.D.E. - REGULATED DRAINAGE EASEMENT
 - D.&U.E. - DRAINAGE AND UTILITY EASEMENT
 - S.S.D.&U.E. - SANITARY SEWER, DRAINAGE AND UTILITY EASEMENT
 - PARK - POCKET PARK LOCATION

- SUBDIVISION MONUMENTS**
- DENOTES A 5/8" DIA. ALUMINUM MONUMENT 6" LONG WITH 1-1/2" DIA. ALUMINUM CAP STAMPED "HWC ENGINEERING FIRM #0114" SET FLUSH WITH THE FINISHED STREET SURFACE
 - DENOTES A 5/8" REBAR 24" LONG WITH CAP STAMPED "HWC ENGINEERING FIRM #0114" TO BE SET AT LOT CORNERS, INCLUDING BEGINNING AND ENDING OF CURVES AND THE INTERSECTION OF LINES.




D&E THOMAS FAMILY FARM
5215 W 750 N
McCordsville, IN 46055

LOWELL & SUSAN THOMAS
5215 W 750 N
McCordsville, IN 46055




REVISIONS

DATE	DESCRIPTION	BY
11/16/21	REVISED PER TAC COMMENTS	DC/KS



JACOBI FARMS PRELIMINARY PLAN
MCCORDSVILLE, INDIANA
PRIMARY PLAT PLAN

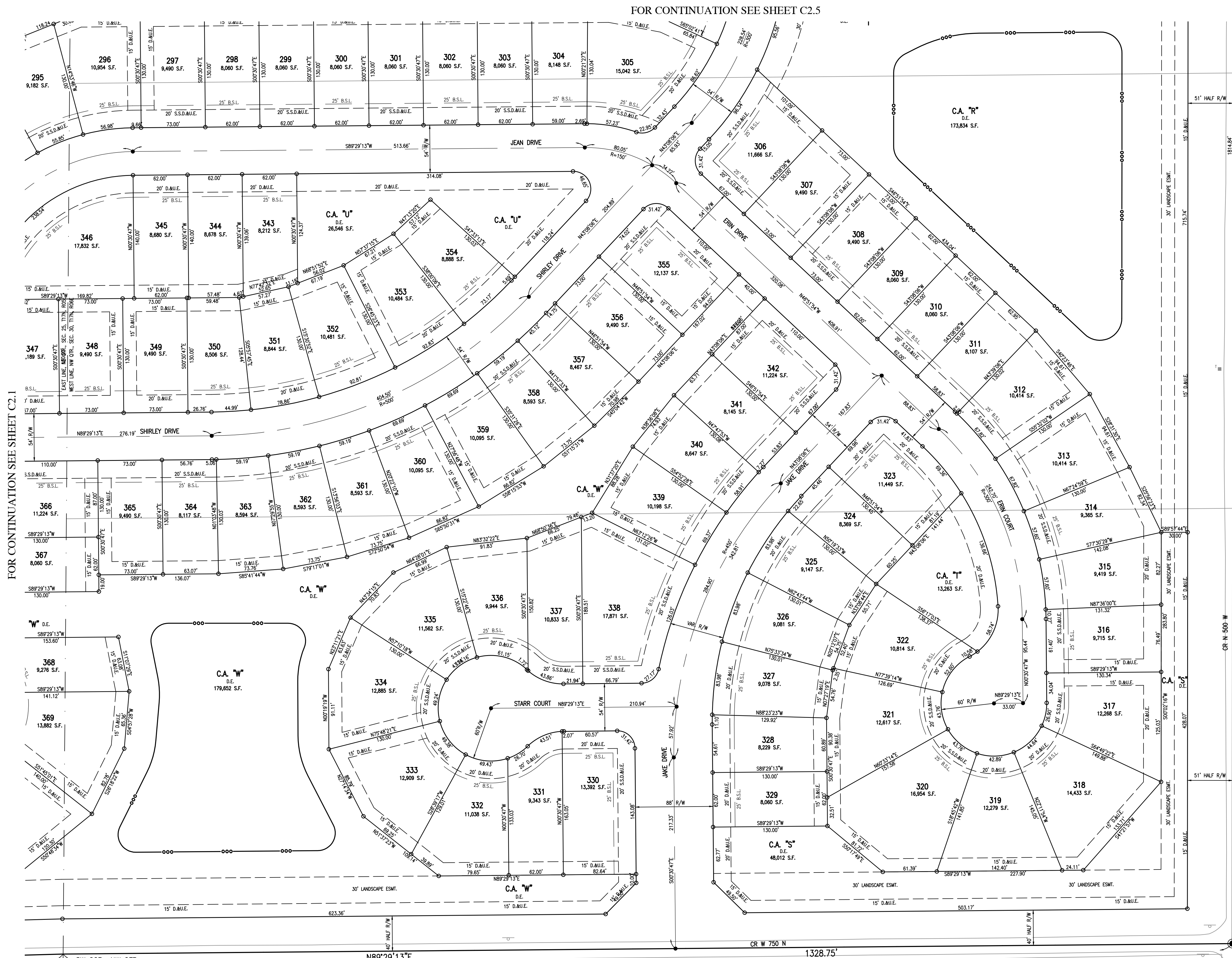


BRANDON J. BURKE

DRAWN BY	DC
CHECKED BY	BB
DATE	OCTOBER 13, 2021
SCALE	AS SHOWN
SHEET	C2.1
JOB NUMBER	2021-004-A
PRIMARY PLAT PLAN	

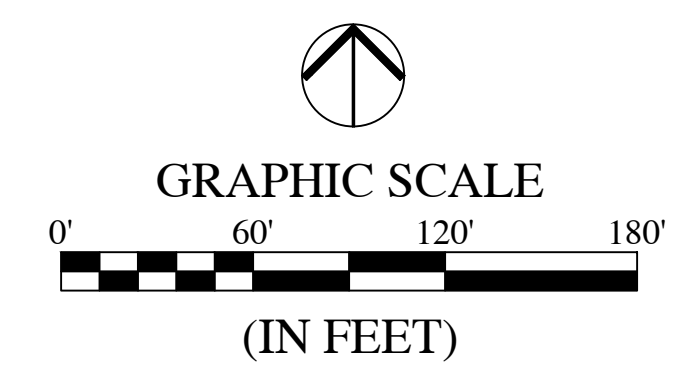
Plot Date: Nov 16, 2021 Plot Time: 8:48am File Name: W:\Pulte Homes\2021-064-A Pulte- McCordsville Jacobsi Prop\Design\CAD\21064-A-Primary Plat Plan_PP.dwg Layout: C2.1 By: dchesterfield

Plot Date: Nov 16, 2021 Plot Time: 8:48am File Name: W:\Pulte Homes\2021-064-A Pulte- McCordsville Jacobsi Prop.Design\CAD\21064-A-Primary Plat Plan PP.dwg Layout: C2.2 By: dchesterfield



FOR CONTINUATION SEE SHEET C2.1

FOR CONTINUATION SEE SHEET C2.5



LEGEND:

EXISTING	PROPOSED
—	—
---	---
---	---
---	---

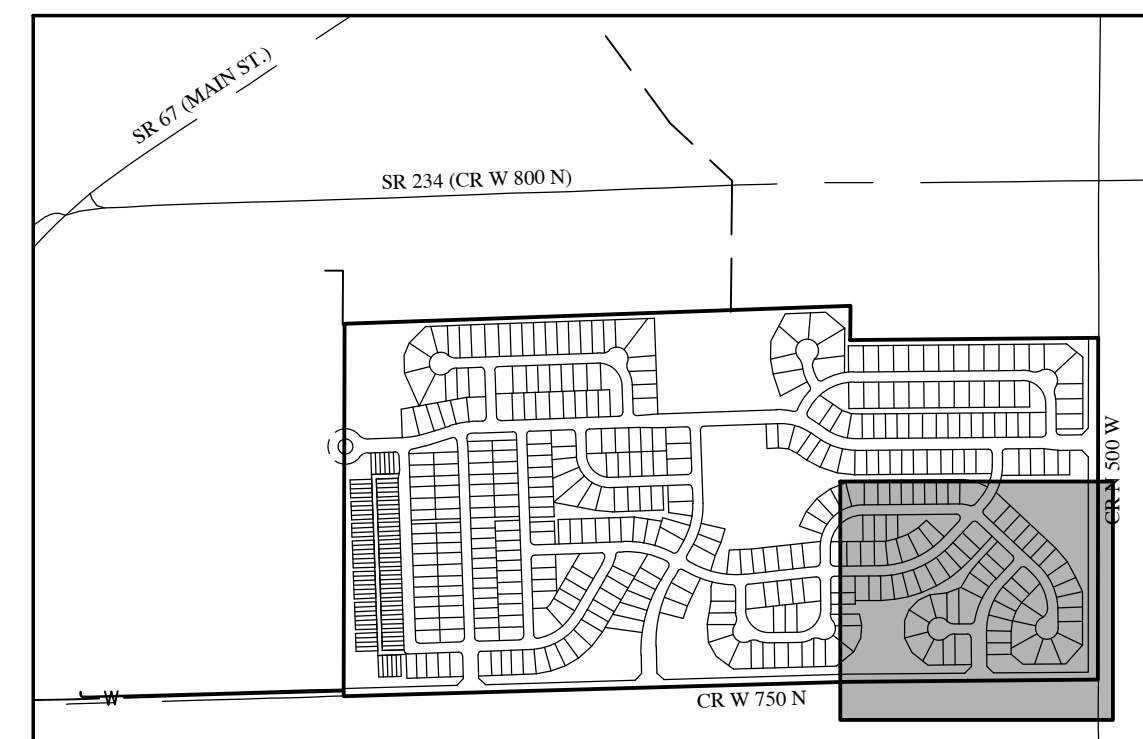
ABBREVIATIONS:

CL	- CENTERLINE
CA	- COMMON AREA
25	- LOT NUMBER
R/W	- RIGHT-OF-WAY
S.F.	- SQUARE FEET
R	- RADIUS
B.S.L.	- BUILDING SETBACK LINE
L.E.	- LANDSCAPE EASEMENT
D.E.	- DRAINAGE EASEMENT
R.D.E.	- REGULATED DRAINAGE EASEMENT
D.&U.E.	- DRAINAGE AND UTILITY EASEMENT
S.S.&U.E.	- SANITARY SEWER, DRAINAGE AND UTILITY EASEMENT
PARK	- POCKET PARK LOCATION

- SUBDIVISION MONUMENTS**
- DENOTES A 5/8" DIA. ALUMINUM MONUMENT 6" LONG WITH 1-1/2" DIA. ALUMINUM CAP STAMPED "HWC ENGINEERING FIRM #0114" SET FLUSH WITH THE FINISHED STREET SURFACE
 - DENOTES A 5/8" REBAR 24" LONG WITH CAP STAMPED "HWC ENGINEERING FIRM #0114" TO BE SET AT LOT CORNERS, INCLUDING BEGINNING AND ENDING OF CURVES AND THE INTERSECTION OF LINES.

JACOBI LEGACY FARMS
7615 N 500 W
MCCORDSVILLE, IN 46055


JACOBI LEGACY FARMS
7615 N 500 W
MCCORDSVILLE, IN 46055



KEYMAP
NOT TO SCALE

REVISIONS

DATE	DESCRIPTION	BY
11/16/21	REVISED PER TAC COMMENTS	DC/KS



**JACOBI FARMS PRELIMINARY PLAN
MCCORDSVILLE, INDIANA
PRIMARY PLAT PLAN**



BRANDON J. BURKE
REGISTERED PROFESSIONAL ENGINEER

DRAWN BY	DC
CHECKED BY	BB
DATE	OCTOBER 13, 2021
SCALE	AS SHOWN
SHEET	

C2.2
PRIMARY PLAT PLAN

Plot Date: Nov 16, 2021 Plot Time: 8:48am File Name: W:\Pulte Homes\2021-064-A Pulte- McCordsville Jacobs Prop\Design\CAD\21064-A Primary Plat Plan PP.dwg Layout: C2.3 By: dcheesterfield

McCordsville, LLC
5871 W SR 234
ORDSVILLE, IN 46055

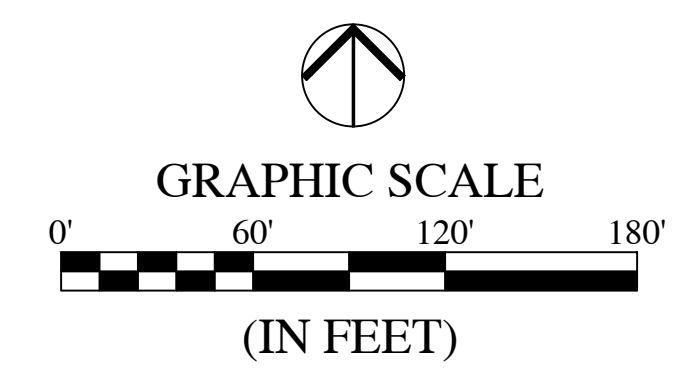
TOWER MCCORDSVILLE, LLC
5871 W SR 234
MCCORDSVILLE, IN 46055

JAMES & BARBARA THOMAS
5734 W 750 N
MCCORDSVILLE, IN 46055

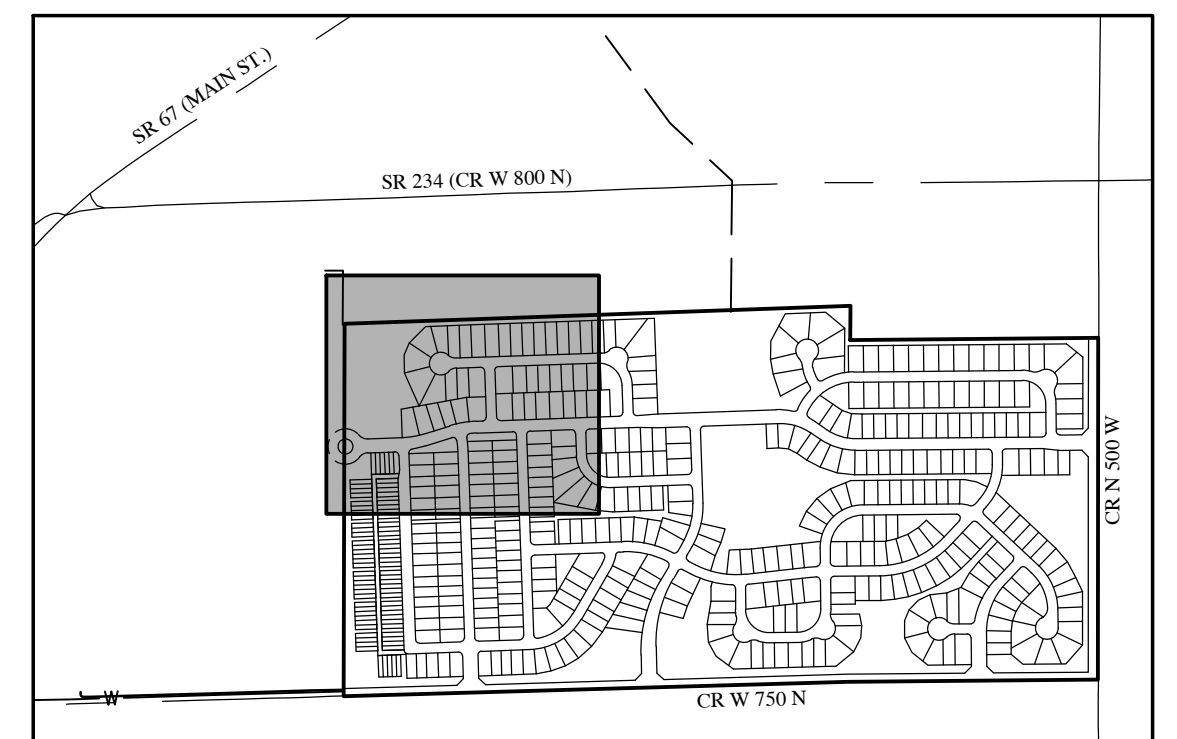


FOR CONTINUATION SEE SHEET C2.0

FOR CONTINUATION SEE SHEET C2.4




- LEGEND:**
- EXISTING: Solid line, Dashed line, Dotted line
 - PROPOSED: Solid line with dashes, Dashed line with dashes, Dotted line with dashes
- ABBREVIATIONS:**
- CL - CENTERLINE
 - CA - COMMON AREA
 - 25 - LOT NUMBER
 - R/W - RIGHT-OF-WAY
 - S.F. - SQUARE FEET
 - R - RADIUS
 - B.S.L. - BUILDING SETBACK LINE
 - L.E. - LANDSCAPE EASEMENT
 - D.E. - DRAINAGE EASEMENT
 - R.D.E. - REGULATED DRAINAGE EASEMENT
 - D.&U.E. - DRAINAGE AND UTILITY EASEMENT
 - S.S.D.&U.E. - SANITARY SEWER, DRAINAGE AND UTILITY EASEMENT
 - PARK - POCKET PARK LOCATION
- SUBDIVISION MONUMENTS**
- DENOTES A 5/8" DIA. ALUMINUM MONUMENT 6" LONG WITH 1-1/2" DIA. ALUMINUM CAP STAMPED "HWC ENGINEERING FIRM #0114" SET FLUSH WITH THE FINISHED STREET SURFACE
 - DENOTES A 5/8" REBAR 24" LONG WITH CAP STAMPED "HWC ENGINEERING FIRM #0114" TO BE SET AT LOT CORNERS, INCLUDING BEGINNING AND ENDING OF CURVES AND THE INTERSECTION OF LINES.



KEYMAP
NOT TO SCALE

REVISIONS		
DATE	DESCRIPTION	BY
11/16/21	REVISED PER TAC COMMENTS	DC/KS



JACOBI FARMS PRELIMINARY PLAN
MCCORDSVILLE, INDIANA
PRIMARY PLAT PLAN

PREPARED BY
BRANDON J. BURKE
REGISTERED PROFESSIONAL ENGINEER
No. 10000075
STATE OF INDIANA

DRAWN BY
DC

CHECKED BY
BB

DATE
OCTOBER 13, 2021

SCALE
AS SHOWN

SHEET

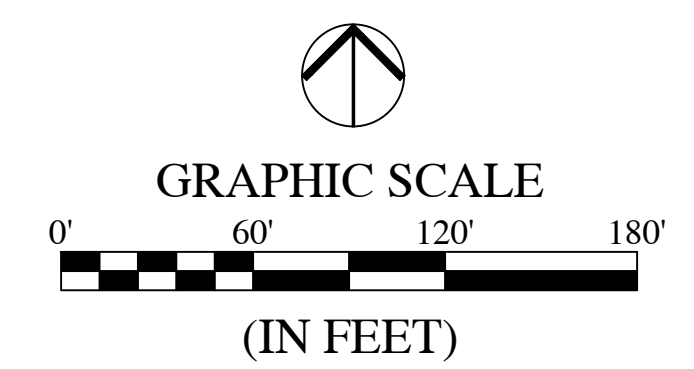

C2.3
PRIMARY PLAT PLAN

JOB NUMBER
2021-004-A

File Name: W:\Pulte Homes\2021-064-A Pulte- McCordsville Jacobsi Prop\Design\CAD\21064-A Primary Plat Plan PP.dwg, Layout: C2.4
 Plot Date: Nov 16, 2021 Plot Time: 8:48am By: dchesterfield



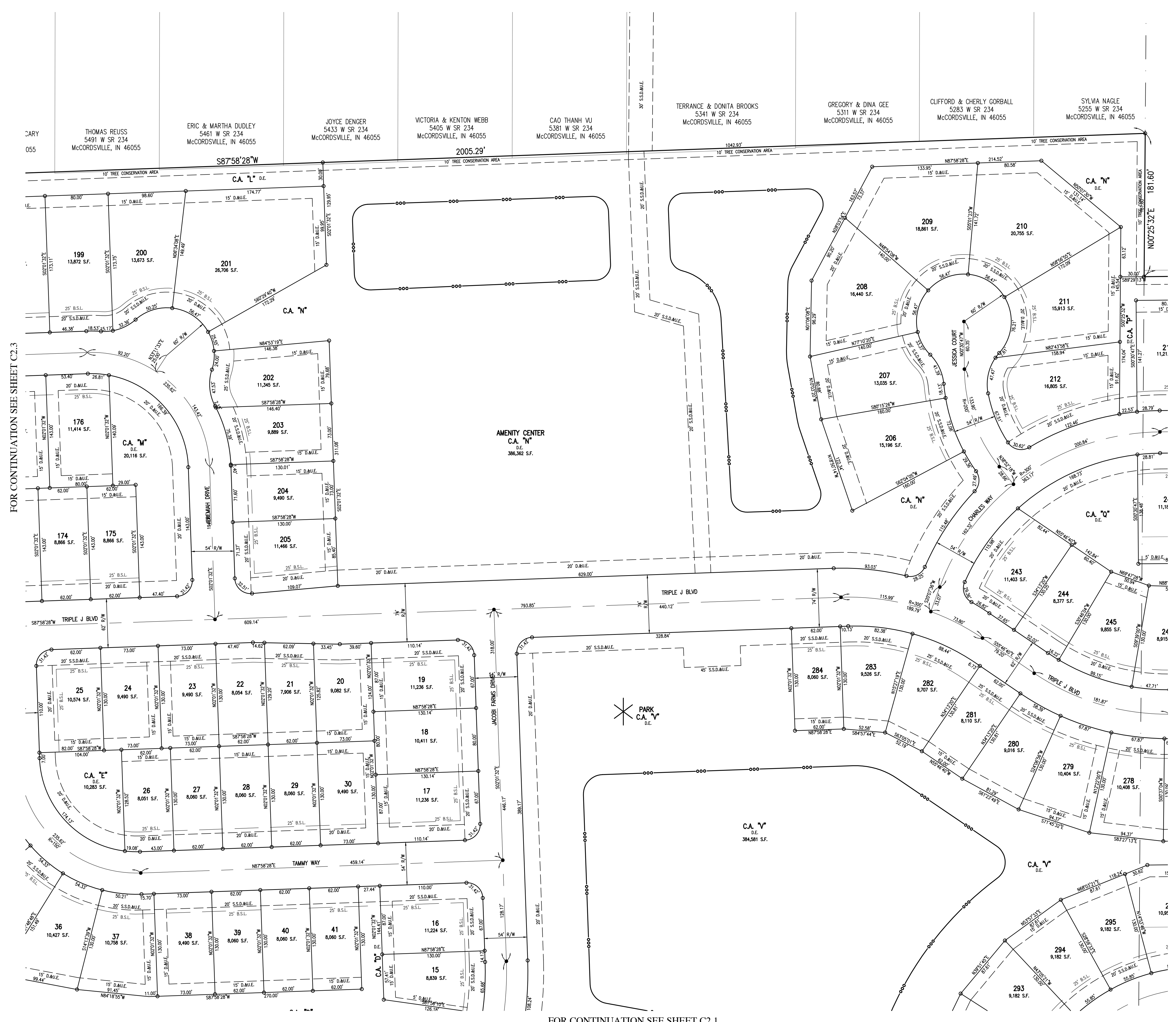
REVISIONS		
DATE	DESCRIPTION	BY
11/16/21	REVISED PER TAC COMMENTS	DC/KS



LEGEND:

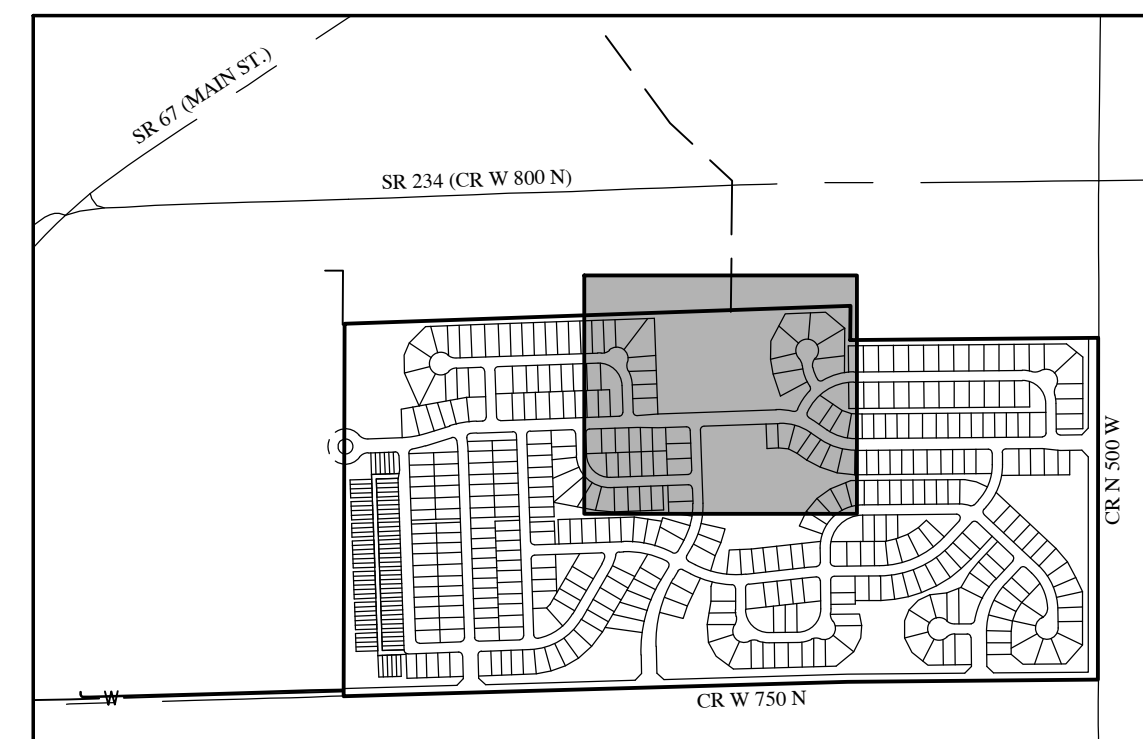
EXISTING	PROPOSED
—	—
---	---
---	---
---	---
---	---

- ABBREVIATIONS:**
- CL - CENTERLINE
 - CA - COMMON AREA
 - 25 - LOT NUMBER
 - R/W - RIGHT-OF-WAY
 - S.F. - SQUARE FEET
 - R - RADIUS
 - B.S.L. - BUILDING SETBACK LINE
 - L.E. - LANDSCAPE EASEMENT
 - D.E. - DRAINAGE EASEMENT
 - R.D.E. - REGULATED DRAINAGE EASEMENT
 - D.&U.E. - DRAINAGE AND UTILITY EASEMENT
 - PARK - POCKET PARK LOCATION
- SUBDIVISION MONUMENTS**
- DENOTES A 5/8" DIA. ALUMINUM MONUMENT 6" LONG WITH 1-1/2" DIA. ALUMINUM CAP STAMPED "HWC ENGINEERING FIRM #0114" SET FLUSH WITH THE FINISHED STREET SURFACE
 - DENOTES A 5/8" REBAR 24" LONG WITH CAP STAMPED "HWC ENGINEERING FIRM #0114" TO BE SET AT LOT CORNERS, INCLUDING BEGINNING AND ENDING OF CURVES AND THE INTERSECTION OF LINES.




FOR CONTINUATION SEE SHEET C2.5

FOR CONTINUATION SEE SHEET C2.1



JACOBI FARMS PRELIMINARY PLAN
MCCORDSVILLE, INDIANA
PRIMARY PLAT PLAN



DRAWN BY: DC
 CHECKED BY: BB
 DATE: OCTOBER 13, 2021
 SCALE: AS SHOWN
 SHEET: C2.4
 PRIMARY PLAT PLAN


Plot Date: Nov 16, 2021 Plot Time: 8:48am File Name: W:\Pulte Homes\2021-064-A Pulte- McCordsville Jacobsi Prop.Design\CAD\21064-A Primary Plat Plan PP.dwg, Layout: C2.5 By: dchesterfield



FOR CONTINUATION SEE SHEET C2.2



KNOW WHAT'S BELOW.
CALL BEFORE YOU DIG!
Call 811 or 800-382-5544 Before you Dig!



LEGEND:

EXISTING	PROPOSED
—	—
—	—
—	—
—	—
—	—

ABBREVIATIONS:

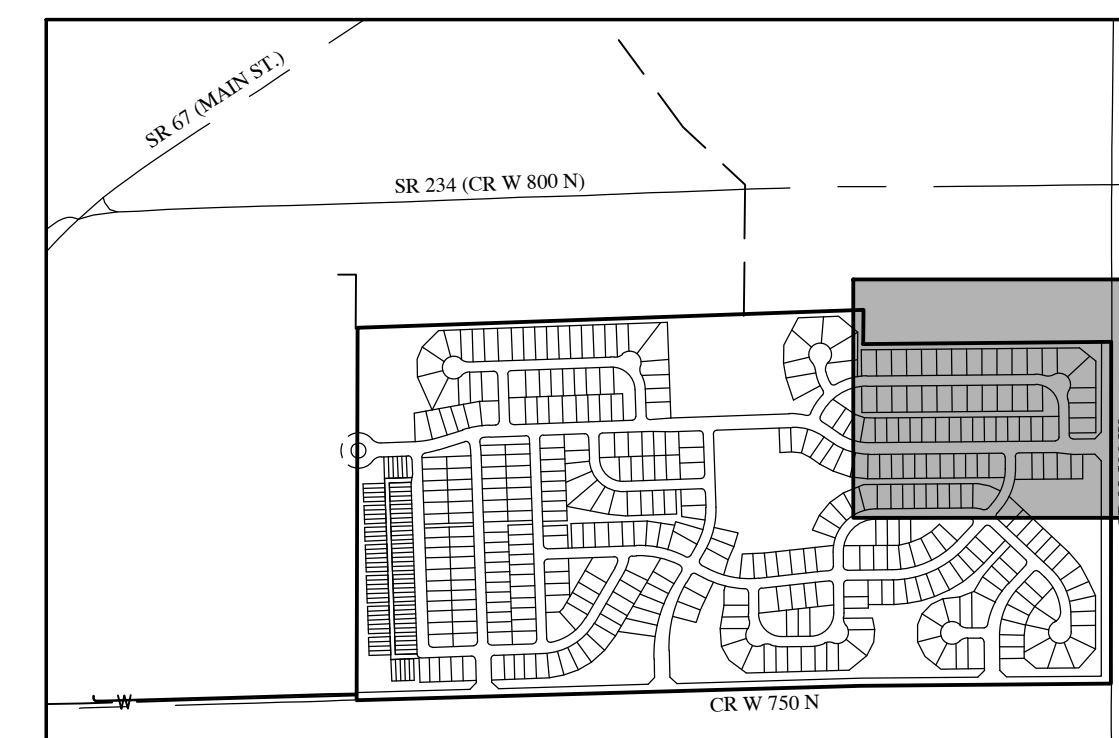
- CL - CENTERLINE
- CA - COMMON AREA
- 25 - LOT NUMBER
- R/W - RIGHT-OF-WAY
- S.F. - SQUARE FEET
- R - RADIUS
- B.S.L. - BUILDING SETBACK LINE
- L.E. - LANDSCAPE EASEMENT
- D.E. - DRAINAGE EASEMENT
- R.D.E. - REGULATED DRAINAGE EASEMENT
- D.&U.E. - DRAINAGE AND UTILITY EASEMENT
- S.S.D.&U.E. - SANITARY SEWER, DRAINAGE AND UTILITY EASEMENT
- PARK - POCKET PARK LOCATION

SUBDIVISION MONUMENTS

- DENOTES A 5/8" DIA. ALUMINUM MONUMENT 6" LONG WITH 1-1/2" DIA. ALUMINUM CAP STAMPED "HWC ENGINEERING FIRM #0114" SET FLUSH WITH THE FINISHED STREET SURFACE
- DENOTES A 5/8" REBAR 24" LONG WITH CAP STAMPED "HWC ENGINEERING FIRM #0114" TO BE SET AT LOT CORNERS, INCLUDING BEGINNING AND ENDING OF CURVES AND THE INTERSECTION OF LINES.


CHARLES & LARRY JACOBI &
LEANN MCELROY
2880 N 475 W
MCCORDSVILLE, IN 46055

JACOBI LEGACY FARMS
2880 N 475 W
MCCORDSVILLE, IN 46055



REVISIONS

DATE	DESCRIPTION	BY
11/16/21	REVISED PER TAC COMMENTS	DC/KS




JACOBI FARMS PRELIMINARY PLAN
MCCORDSVILLE, INDIANA
PRIMARY PLAT PLAN



DRAWN BY
DC
CHECKED BY
BB
DATE
OCTOBER 13, 2021
SCALE
AS SHOWN
SHEET

C2.5
PRIMARY PLAT PLAN

Plot Date: Nov 16, 2021 Plot Time: 8:48am File Name: W:\Pulte Homes\2021-064-A Pulte- McCordsville Jacobsi Prop\Design\CAD\21064-A-Open Space Plan PP.dwg Layout: C3.0 By: dcheaterfield



OPEN SPACE SUMMARY	
CA "A" = 110,373 SF	
CA "B" = 133,983 SF	
CA "C" = 13,136 SF	
CA "D" = 44,729 SF	
CA "E" = 10,283 SF	
CA "F" = 12,843 SF	
CA "G" = 5,200 SF	
CA "H" = 8,959 SF	
CA "J" = 11,620 SF	
CA "K" = 9,880 SF	
CA "L" = 242,996 SF	
CA "M" = 20,116 SF	
CA "N" = 377,228 SF	
CA "P" = 63,293 SF	
CA "Q" = 54,564 SF	
CA "R" = 173,834 SF	
CA "S" = 48,012 SF	

OPEN SPACE SUMMARY	
CA "T" = 13,263 SF	
CA "U" = 26,546 SF	
CA "V" = 384,581 SF	
CA "W" = 179,652 SF	
CA "X" = 99,008 SF	
CA "Y" = 3,078 SF	
CA "Z" = 2,252 SF	
CA "AA" = 2,513 SF	
CA "BB" = 1,677 SF	
CA "CC" = 2,300 SF	
CA "DD" = 2,300 SF	
CA "EE" = 2,300 SF	
CA "FF" = 2,300 SF	
CA "GG" = 2,300 SF	
CA "HH" = 2,300 SF	
TOTAL OPEN SPACE = 2,067,419 SF	
TOTAL OPEN SPACE = 47.46 ACRES	


OPEN SPACE
OPEN SPACE = 47.46 AC. = 26.75%
TOTAL ACREAGE = 177.40 AC.



REVISIONS		
DATE	DESCRIPTION	BY
11/16/21	REVISED PER TAC COMMENTS	DC/KS



JACOBI FARMS PRELIMINARY PLAN
MCCORDSVILLE, INDIANA
OPEN SPACE PLAN

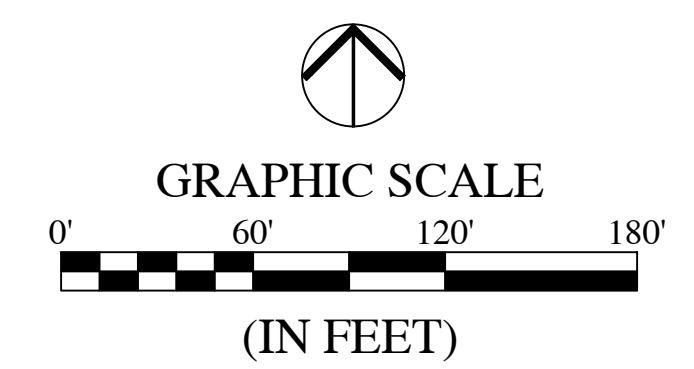
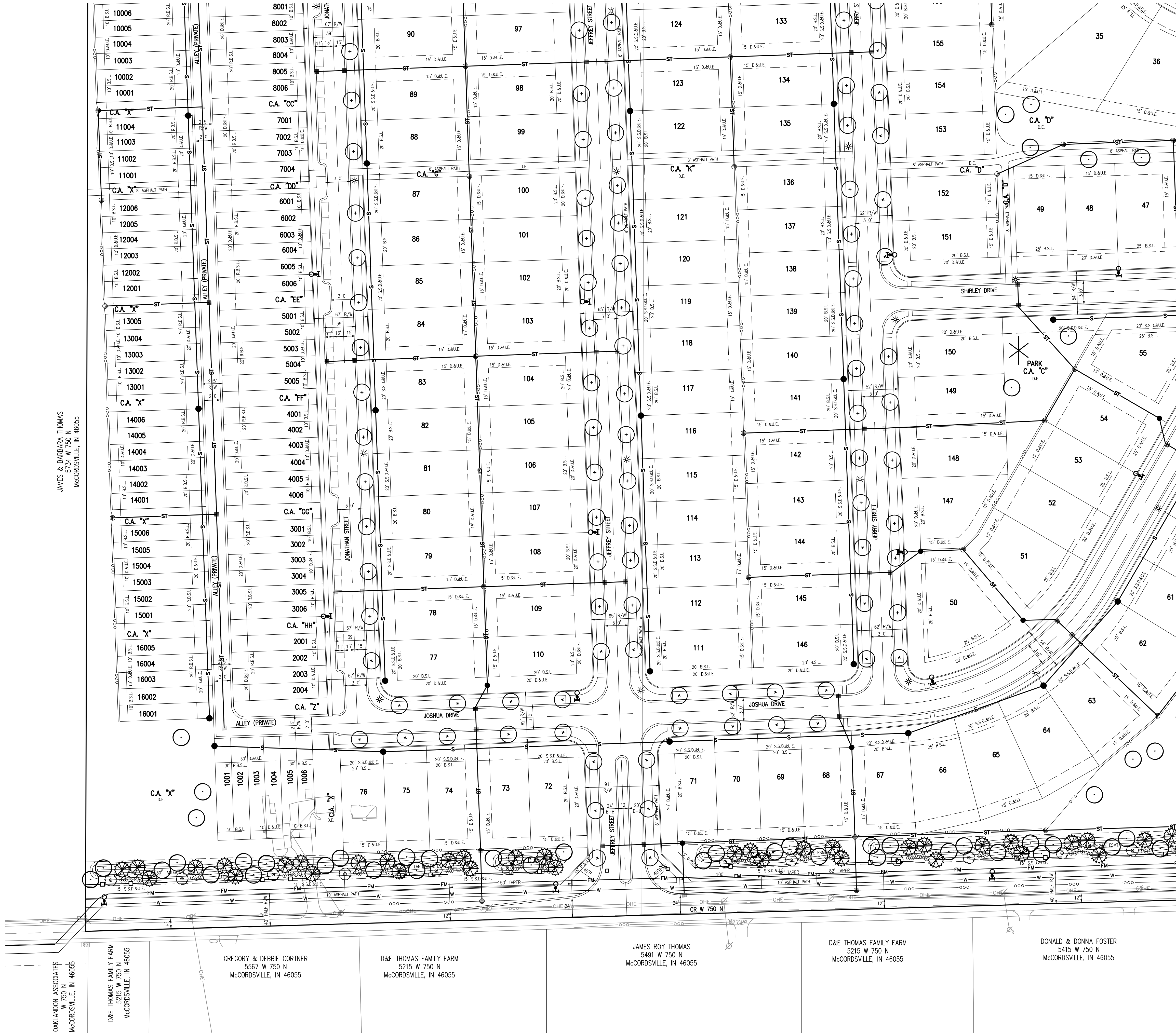


DRAWN BY	DC
CHECKED BY	BB
DATE	OCTOBER 13, 2021
SCALE	AS SHOWN
SHEET	

C3.0

OPEN SPACE PLAN

FOR CONTINUATION SEE SHEET L1.3

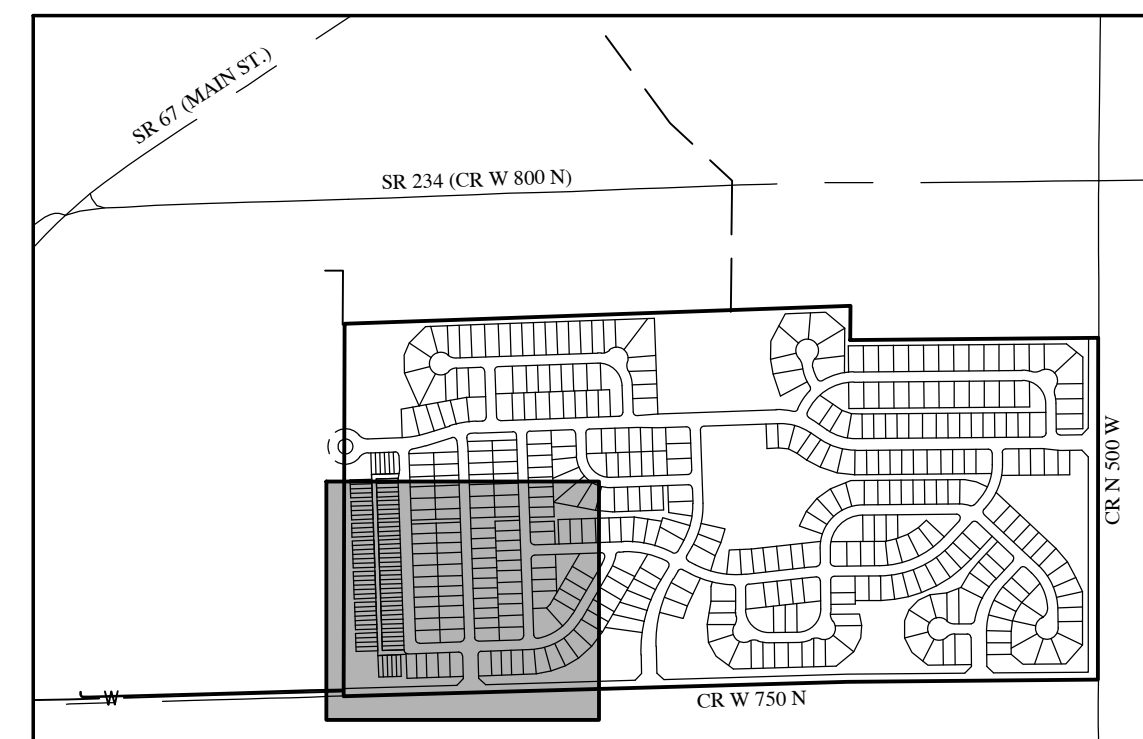


- LEGEND:**
- QUANTITY KEY
 - SHADE TREE - 8' TALL, MIN. 2" CALIPER
 - EVERGREEN TREE - MIN. 6" TALL
 - ORNAMENTAL TREE - 2" CALIPER
 - SHRUB - 18" TALL (MIN)
 - STREET TREE - 1 PER LOT, LIMITED TO 10' TREE LAWN AREAS - NO STREET TREES IN TOWNHOME DISTRICT
 - SPADE EDGE
 - FARM-STYLE FENCE


- LEGEND:**
- | EXISTING | PROPOSED |
|----------|----------|
| | |
| | |
| | |
| | |
| | |
| | |
| | |
| | |
| | |
| | |
| | |
| | |
| | |
| | |
| | |
| | |
| | |

NOTE: SEE SHEET L1.6 FOR LANDSCAPE NOTES.

NOTE: SEE SHEET L1.5 FOR MASTER PLANT SCHEDULE.



REVISIONS		
DATE	DESCRIPTION	BY
11/16/21	REVISED PER TAC COMMENTS	DC/KS

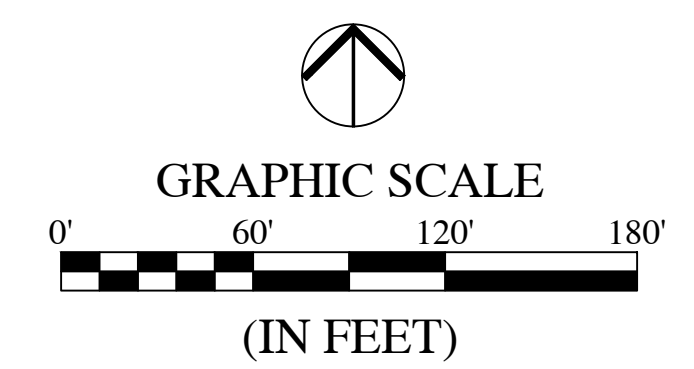
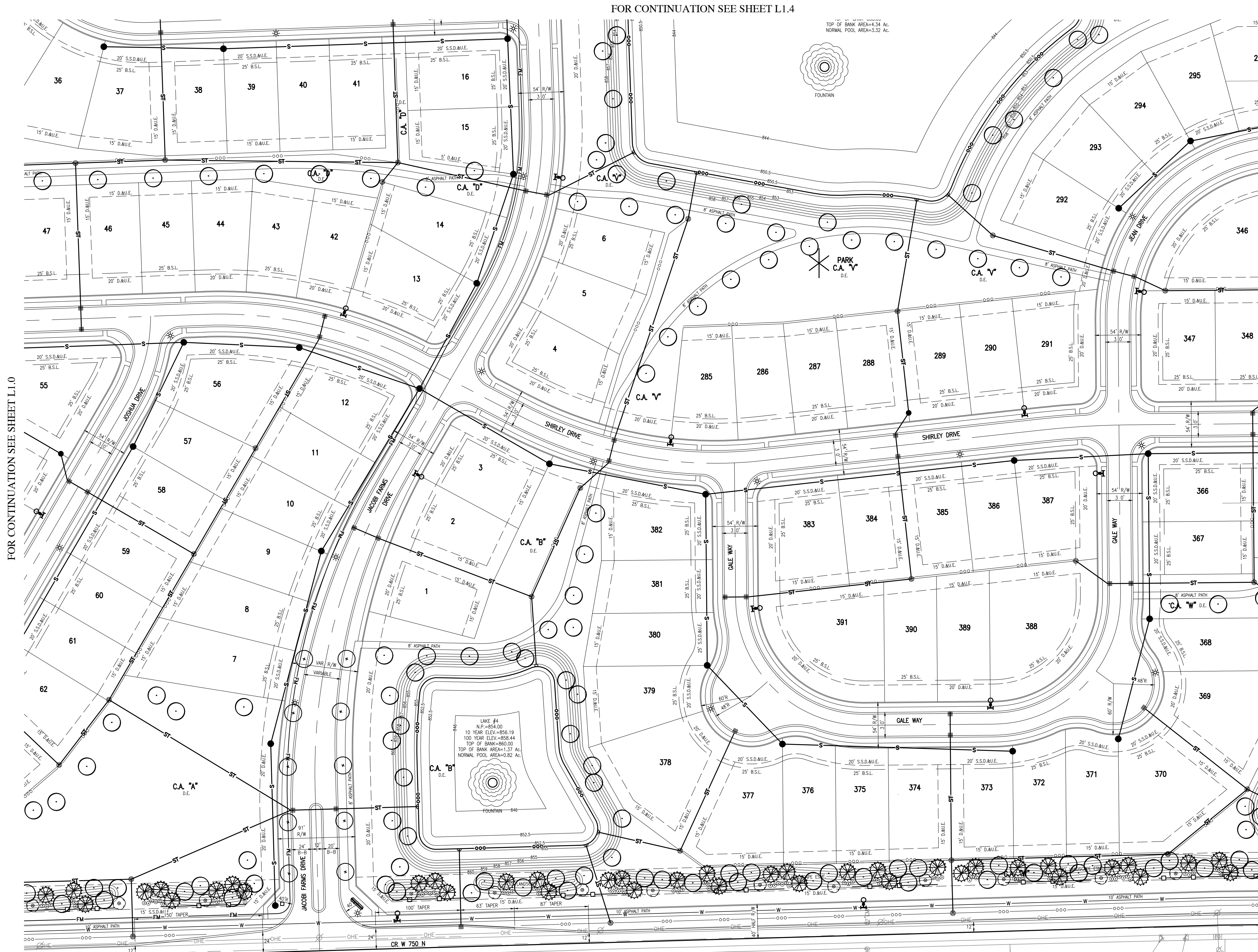


JACOBI FARMS PRELIMINARY PLAN
MCCORDSVILLE, INDIANA
LANDSCAPE PLAN



DRAWN BY DC	JOB NUMBER 2021-064-A
CHECKED BY BB	
DATE OCTOBER 13, 2021	SHEET
SCALE AS SHOWN	
L1.0	
LANDSCAPE PLAN	

File Name: W:\Pulte Homes\2021-06-04-A Pulte- McCordsville-Jacobi- Prop\Design\CAD\21064-Landscape-Plan-PP.dwg, Layout: L1.1 By: dchesterfield
 Plot Time: 8:48am
 Plot Date: Nov 16, 2021

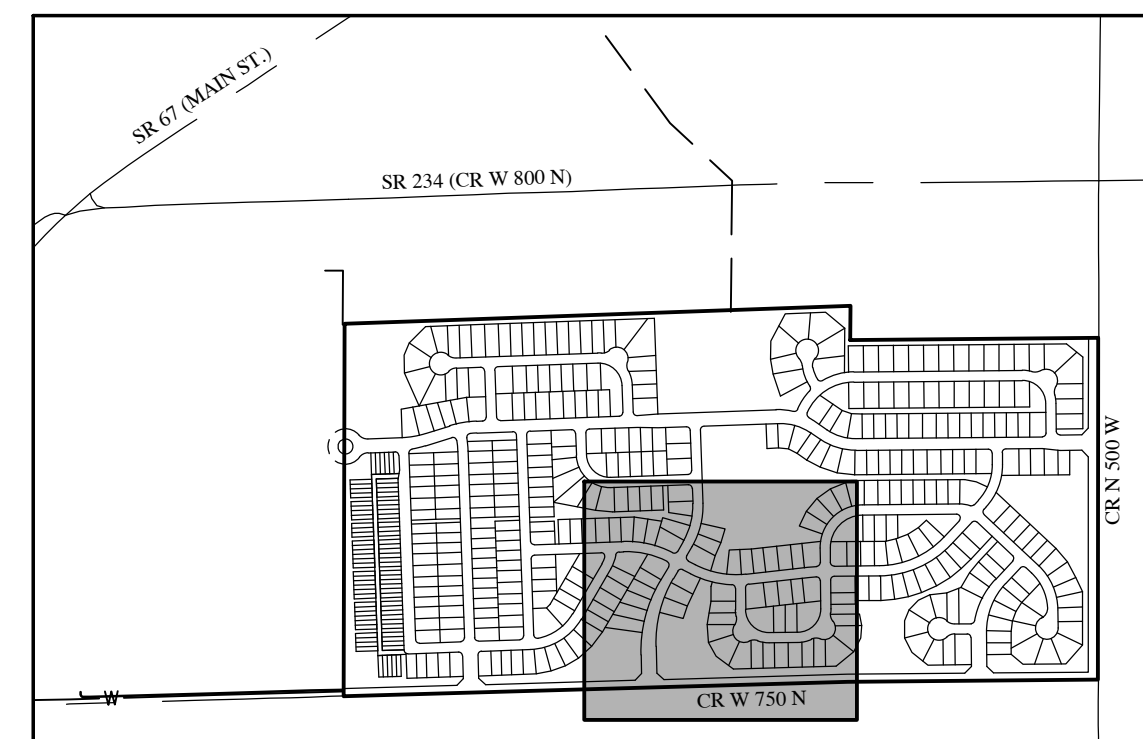


- LEGEND:**
- QUANTITY KEY
 - SHADE TREE - 8' TALL, MIN. 2" CALIPER
 - EVERGREEN TREE - MIN. 6" TALL
 - ORNAMENTAL TREE - 2" CALIPER
 - SHRUB - 18" TALL (MIN)
 - STREET TREE
 - 1 PER LOT, LIMITED TO 10' TREE LAWN AREAS
 - NO STREET TREES IN TOWNHOME DISTRICT
 - SPADE EDGE
 - FARM-STYLE FENCE


- LEGEND:**
- | EXISTING | PROPOSED |
|----------|-------------------|
| | RIGHT-OF-WAY LINE |
| | EASEMENT LINE |
| | SETBACK LINE |
| | CENTERLINE |
| | SWALE / FLOWLINE |
| | SANITARY SEWER |
| | STORM SEWER |
| | WATER MAIN |
| | CONTOUR, MAJOR |
| | CONTOUR, MINOR |
| | FENCE |
| | TREE LINE |
| | SANITARY MANHOLE |
| | STORM MANHOLE |
| | STORM INLET |
| | STORM END SECTION |
| | FIRE HYDRANT |

NOTE:
 SEE SHEET L1.6 FOR LANDSCAPE NOTES.


NOTE:
 SEE SHEET L1.5 FOR MASTER PLANT SCHEDULE.



REVISIONS		
DATE	DESCRIPTION	BY
11/16/21	REVISED PER TAC COMMENTS	DC/KS



JACOBI FARMS PRELIMINARY PLAN
MCCORDSVILLE, INDIANA
LANDSCAPE PLAN



BRANDON J. BURKE
 REGISTERED PROFESSIONAL ENGINEER

INDIANAPOLIS, INDIANA

NO. 10000075

STATE OF INDIANA

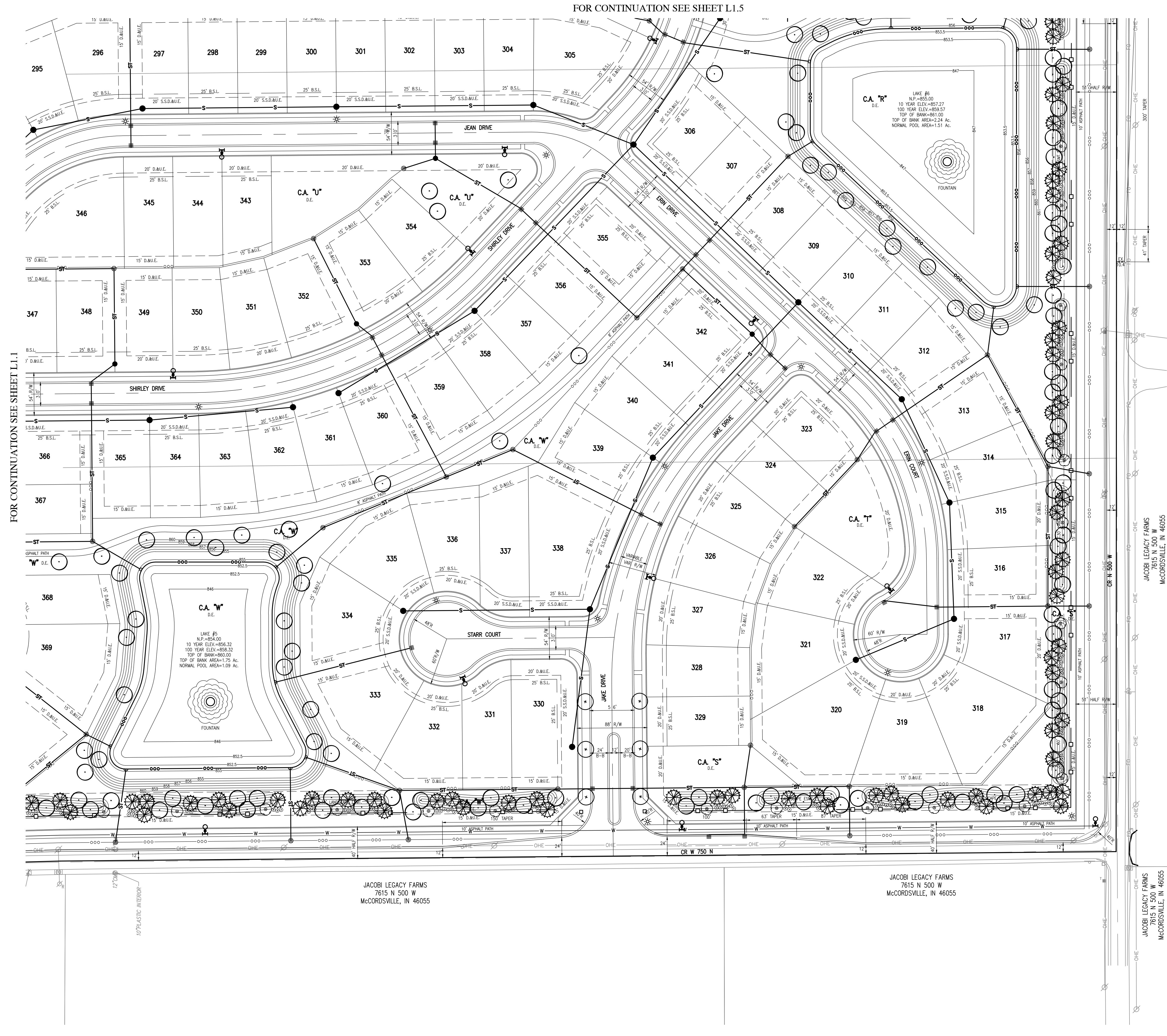
PROFESSIONAL ENGINEER

BRANDON J. BURKE

DRAWN BY DC	JOB NUMBER 2021-004-A
CHECKED BY BB	
DATE OCTOBER 13, 2021	
SCALE AS SHOWN	
SHEET	

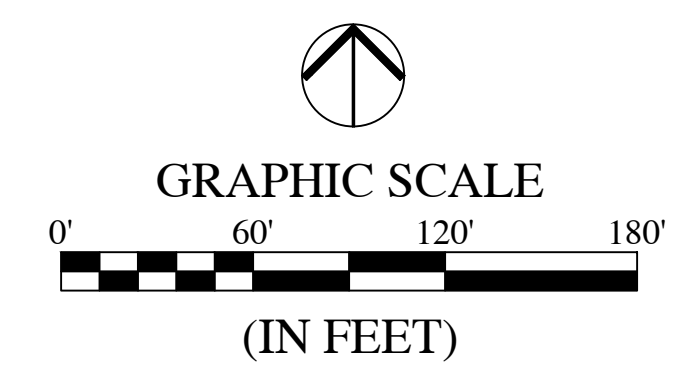
L1.1
 LANDSCAPE PLAN

File Name: W:\Pulte Homes\2021-064-A Pulte- McCordsville Jacobsi Prop.Design\CAD\21064-A Landscape Plan PP.dwg, Layout: L1.2 By: dchesterfield Plot Time: 8:49pm Plot Date: Nov 16, 2021



FOR CONTINUATION SEE SHEET L1.5

FOR CONTINUATION SEE SHEET L1.1



- LEGEND:**
- QUANTITY KEY
 - SHADE TREE - 8' TALL, MIN. 2" CALIPER
 - EVERGREEN TREE - MIN. 6" TALL
 - ORNAMENTAL TREE - 2" CALIPER
 - SHRUB - 18" TALL (MIN)
 - STREET TREE - 1 PER LOT, LIMITED TO 10' TREE LAWN AREAS - NO STREET TREES IN TOWNHOME DISTRICT
 - SPADE EDGE
 - FARM-STYLE FENCE

- LEGEND:**
- | EXISTING | PROPOSED |
|----------|-------------------|
| | RIGHT-OF-WAY LINE |
| | EASEMENT LINE |
| | SETBACK LINE |
| | CENTERLINE |
| | SWALE / FLOWLINE |
| | SANITARY SEWER |
| | STORM SEWER |
| | WATER MAIN |
| | CONTOUR, MAJOR |
| | CONTOUR, MINOR |
| | TREE LINE |
| | SANITARY MANHOLE |
| | STORM MANHOLE |
| | STORM INLET |
| | STORM END SECTION |
| | FIRE HYDRANT |

NOTE: SEE SHEET L1.6 FOR LANDSCAPE NOTES.

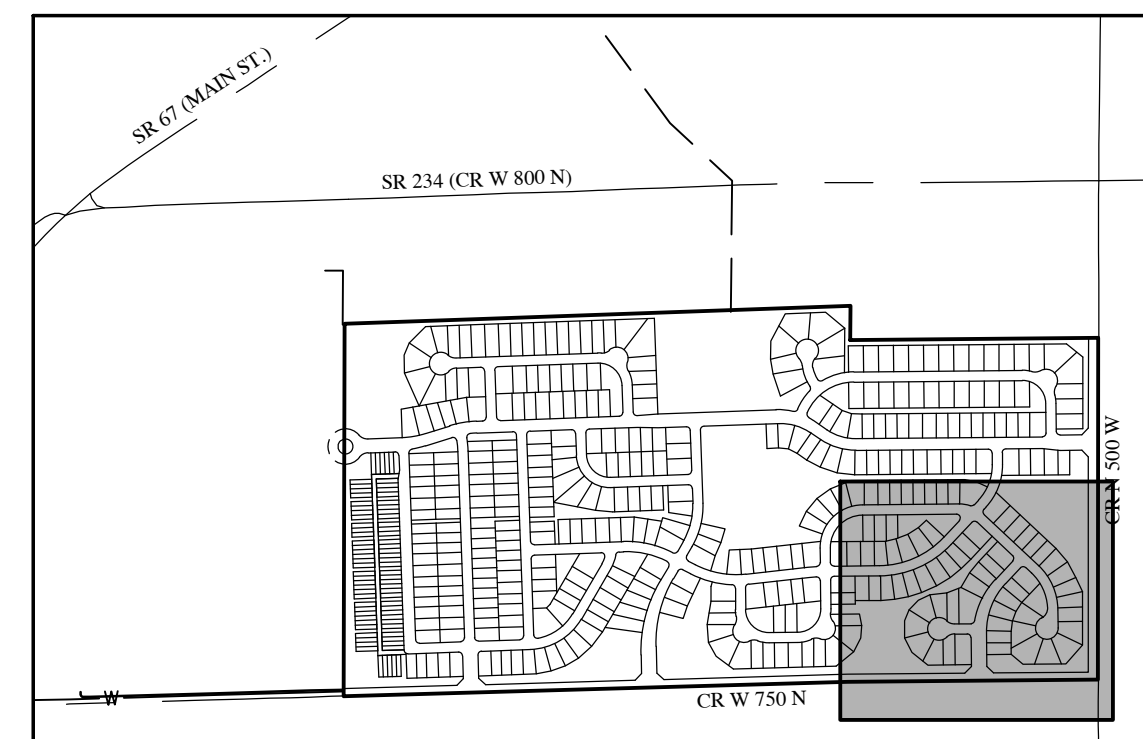
NOTE: SEE SHEET L1.5 FOR MASTER PLANT SCHEDULE.

JACOBI LEGACY FARMS
7615 N 500 W
McCordsville, IN 46055

JACOBI LEGACY FARMS
7615 N 500 W
McCordsville, IN 46055


JACOBI LEGACY FARMS
7615 N 500 W
McCordsville, IN 46055

JACOBI LEGACY FARMS
7615 N 500 W
McCordsville, IN 46055



KEYMAP
NOT TO SCALE

REVISIONS		
DATE	DESCRIPTION	BY
11/16/21	REVISED PER TAC COMMENTS	DC/KS



JACOBI FARMS PRELIMINARY PLAN
MCCORDSVILLE, INDIANA
LANDSCAPE PLAN



DRAWN BY
DC

CHECKED BY
BB

DATE
OCTOBER 13, 2021

SCALE
AS SHOWN

SHEET

L1.2

LANDSCAPE PLAN

Plot Date: Nov 16, 2021 Plot Time: 8:49am File Name: W:\Pulte Homes\2021-064-A Pulte- McCordsville Jacobsi Prop\Design\CAD\21064-A Landscape Plan PP.dwg Layout: L1.3 By: dcheesterfield

McCordsville, LLC
5871 W SR 234
McCordsville, IN 46055

TOWER McCordsville, LLC
5871 W SR 234
McCordsville, IN 46055

JAMES & BARBARA THOMAS
5734 W 750 N
McCordsville, IN 46055

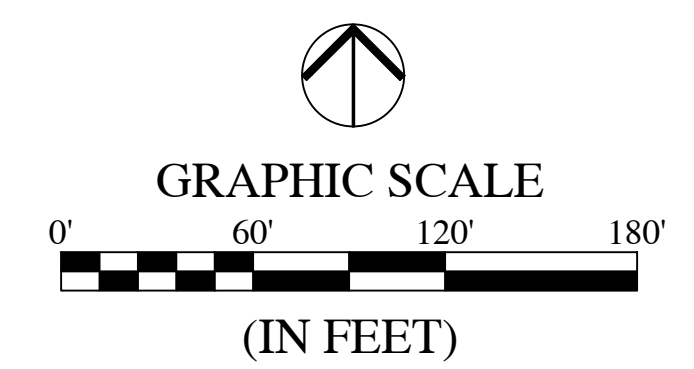



LAKE #7
N.E. = 483.00
10 YEAR ELEV = 853.16
100 YEAR ELEV = 855.82
TOP OF BANK = 857.00
TOP OF BANK AREA = 3.54 AC.
NORMAL POOL AREA = 2.57 AC.



FOR CONTINUATION SEE SHEET L1.4

FOR CONTINUATION SEE SHEET L1.4



LEGEND:

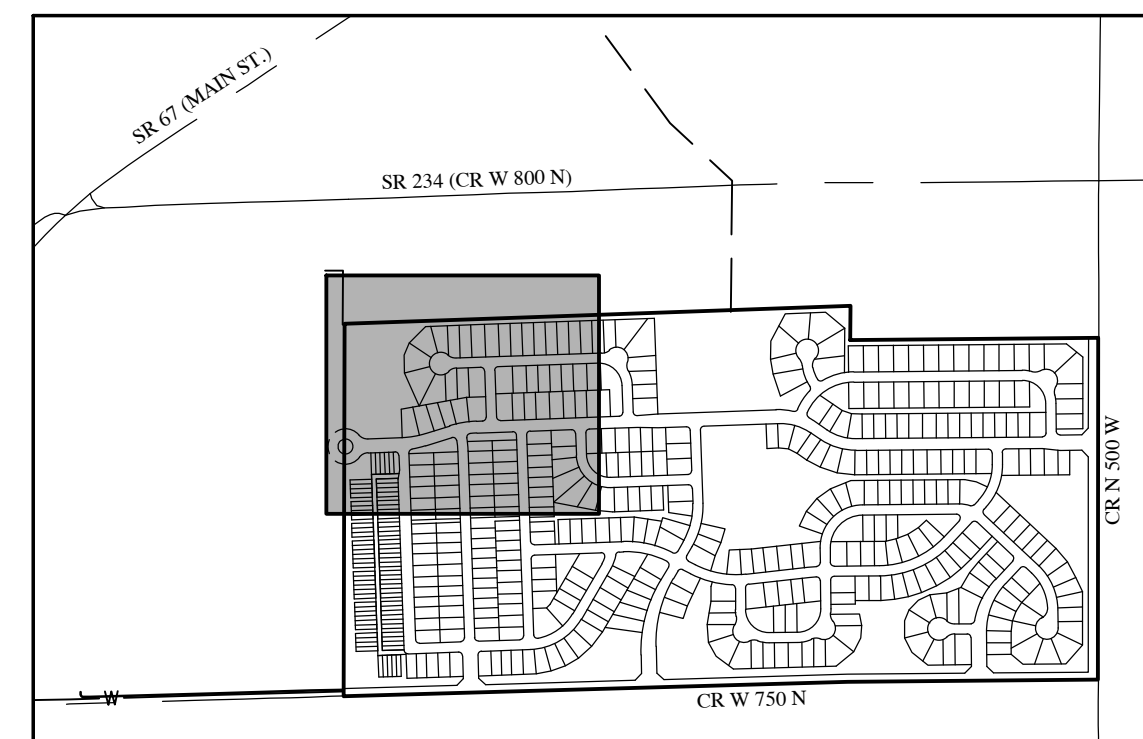
- QUANTITY KEY
- SHADE TREE - 8" TALL, MIN. 2" CALIPER
- EVERGREEN TREE - MIN. 6" TALL
- ORNAMENTAL TREE - 2" CALIPER
- SHRUB - 18" TALL (MIN)
- STREET TREE - 1 PER LOT, LIMITED TO 10' TREE LAWN AREAS
- NO STREET TREES IN TOWNHOME DISTRICT
- SPADE EDGE
- FARM-STYLE FENCE

LEGEND:

- | EXISTING | PROPOSED |
|----------|----------|
| | |
| | |
| | |
| | |
| | |
| | |
| | |
| | |
| | |
| | |
| | |
| | |
| | |
| | |
| | |
| | |
| | |

NOTE:
SEE SHEET L1.6 FOR LANDSCAPE NOTES.

NOTE:
SEE SHEET L1.5 FOR MASTER PLANT SCHEDULE.



KEYMAP
NOT TO SCALE

REVISIONS		
DATE	DESCRIPTION	BY
11/16/21	REVISED PER TAC COMMENTS	DC/KS

HWC ENGINEERING
INDIANAPOLIS - TERRE HAUTE
LAFAYETTE - MUNICIE - NEW ALBANY
www.hwceengineering.com

JACOBI FARMS PRELIMINARY PLAN
MCCORDSVILLE, INDIANA
LANDSCAPE PLAN

PROFESSIONAL ENGINEER
BRANDON J. BURKE
REGISTERED
No. 10000075
STATE OF INDIANA
NOTARY PUBLIC

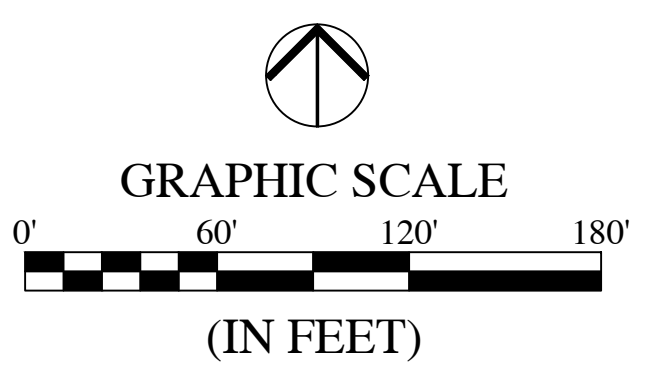
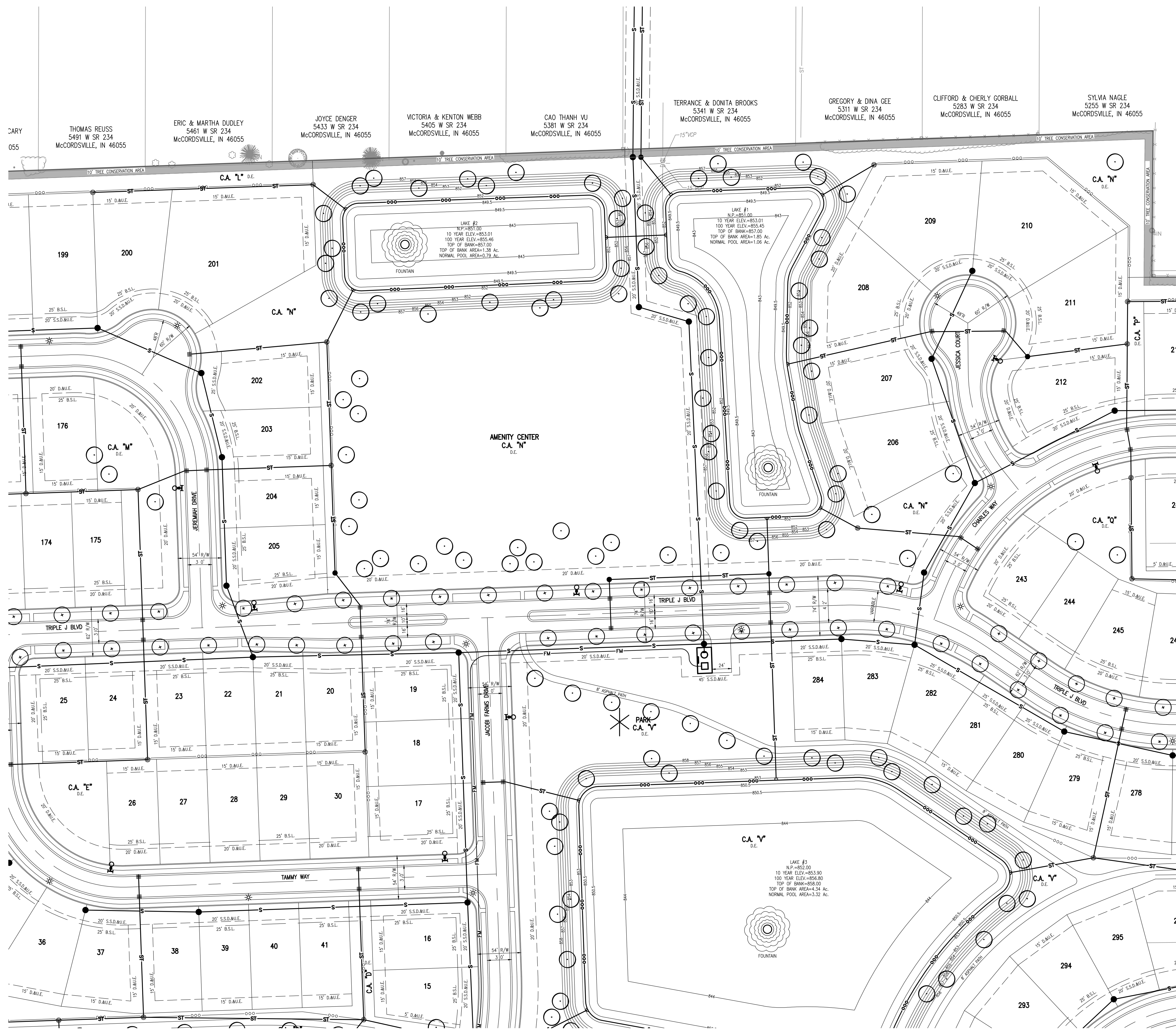

DRAWN BY: DC
CHECKED BY: BB
DATE: OCTOBER 13, 2021
SCALE: AS SHOWN
SHEET

L1.3
LANDSCAPE PLAN

File Name: W:\Pulte Homes\2021-064-A Pulte- McCordsville Jacobsi Prop\Design\CAD\21064-A Landscape Plan PP.dwg, Layout: L1.4 By: dchesterfield
 Plot Date: Nov 16, 2021 Plot Time: 8:49pm



REVISIONS		
DATE	DESCRIPTION	BY
11/16/21	REVISED PER TAC COMMENTS	DC/KS

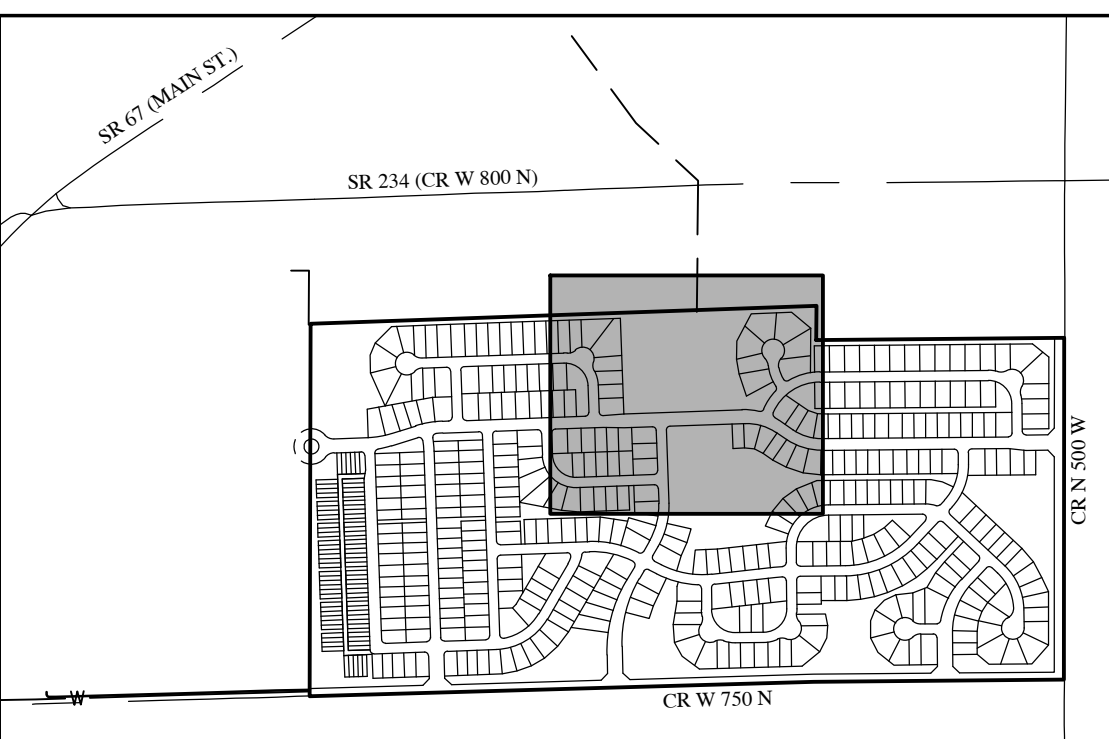


- LEGEND:**
- QUANTITY KEY
 - SHADE TREE - 8' TALL, MIN. 2" CALIPER
 - EVERGREEN TREE - MIN. 6" TALL
 - ORNAMENTAL TREE - 2" CALIPER
 - SHRUB - 18" TALL (MIN)
 - STREET TREE - 1 PER LOT, LIMITED TO 10' TREE LAWN AREAS - NO STREET TREES IN TOWNHOME DISTRICT
 - SPADE EDGE
 - FARM-STYLE FENCE


- LEGEND:**
- | EXISTING | PROPOSED |
|----------|----------|
| | |
| | |
| | |
| | |
| | |
| | |
| | |
| | |
| | |
| | |
| | |
| | |
| | |
| | |
| | |
| | |
| | |

NOTE:
SEE SHEET L1.6 FOR LANDSCAPE NOTES.

NOTE:
SEE SHEET L1.5 FOR MASTER PLANT SCHEDULE.



**JACOBI FARMS PRELIMINARY PLAN
 MCCORDSVILLE, INDIANA
 LANDSCAPE PLAN**



DRAWN BY
DC

CHECKED BY
BB

DATE
OCTOBER 13, 2021

SCALE
AS SHOWN

SHEET

L1.4
LANDSCAPE PLAN

MASTER PLANT SCHEDULE

SHADE TREES	PLANT SPECIES	SIZE	QUANTITY	LOCATION	REMARKS
ACE-D	*ACER DAVIDI X FREEMANII 'AUTUMN BLAZE'	2"	8'-10"	88B	SEE PLAN
BET-N	*BETULA NIGRA 'CULLY'	2"	8'-10"	88B	SEE PLAN
GLE-T	*GLEDTIA TRIACANTHOS F. INERMIS	2"	8'-10"	88B	SEE PLAN
IGN-B	*IGNONIA BILGABA 'AUTUMN GOLD'	2"	8'-10"	88B	SEE PLAN
LIO-S	LIGULIDAMBAR STRYRACIFLUA 'ROTUNDALOB'	2"	8'-10"	88B	SEE PLAN
QUE-P	QUERCUS PALustris	2"	8'-10"	88B	SEE PLAN
QUE-R	QUERCUS ROBUR F. FASTIGIATA	2"	8'-10"	88B	SEE PLAN
TIL-C	*TILIA CORDATA 'GREEN SPIRE'	2"	8'-10"	88B	SEE PLAN
ULM-F	ULMUS X 'FRONTIER'	2"	8'-10"	88B	SEE PLAN
ORNAMENTAL TREES					
ACE-G	ACER GRiseum	-	8'-10"	88B	SEE PLAN
CER-C	CERCIS CANADENSIS	-	8'-10"	88B	SEE PLAN
CRAB-V	CRATAEGUS VIRIDIS 'WINTER KING'	-	8'-10"	88B	SEE PLAN
IVY-R	SYRINGA RETICULATA 'IVORY SILK'	-	8'-10"	88B	SEE PLAN
EVGREEN TREES					
ABI-C	ABIES CONCOLOR	-	6'	88B	SEE PLAN
JUN-V	JUNIPERUS VIRGINIANA	-	6'	88B	SEE PLAN
PIC-A	PICEA ABIES	-	6'	88B	SEE PLAN
PIC-G	PICEA GLAUCIA 'DENSATA'	-	6'	88B	SEE PLAN
PIN-S	PINUS STROBUS	-	6'	88B	SEE PLAN
THU-P	THUJA PLICATA 'GREEN GIANT'	-	6'	88B	SEE PLAN
SHRUBS					
BUX-G	BUXUS X 'GREEN VELVET'	-	18"	85 CONT	36" O.C.
NEP-F	NEPETA X FAASSENII 'WALKER'S LOW'	-	-	QUART	18" O.C.

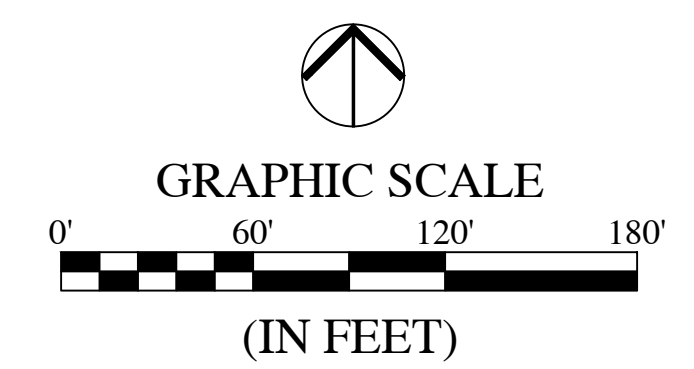
*INDICATES A STREET TREE SPECIES

PERIMETER LANDSCAPING REQUIREMENTS:

SOUTH PERIMETER (CR 750 N)
 40' WIDE LANDSCAPE BUFFER
 (3) SHADE / DECIDUOUS TREES PER 100 LF, MIN. 2" CAL.
 (3) EVERGREEN TREES PER 100 LF, MIN. 6" HT.
 (1) ORNAMENTAL TREE PER 100 LF, MIN. 2" CAL.
 (6) SHRUBS PER 100 LF, MIN. 18" HT.

EAST PERIMETER (CR 500 W)
 20' WIDE LANDSCAPE BUFFER
 (3) SHADE / DECIDUOUS TREES PER 100 LF, MIN. 2" CAL.
 (3) EVERGREEN TREES PER 100 LF, MIN. 6" HT.
 (1) ORNAMENTAL TREE PER 100 LF, MIN. 2" CAL.
 (6) SHRUBS PER 100 LF, MIN. 18" HT.

NORTH PERIMETER
 PROTECT A 10' WIDE TREE CONSERVATION AREA

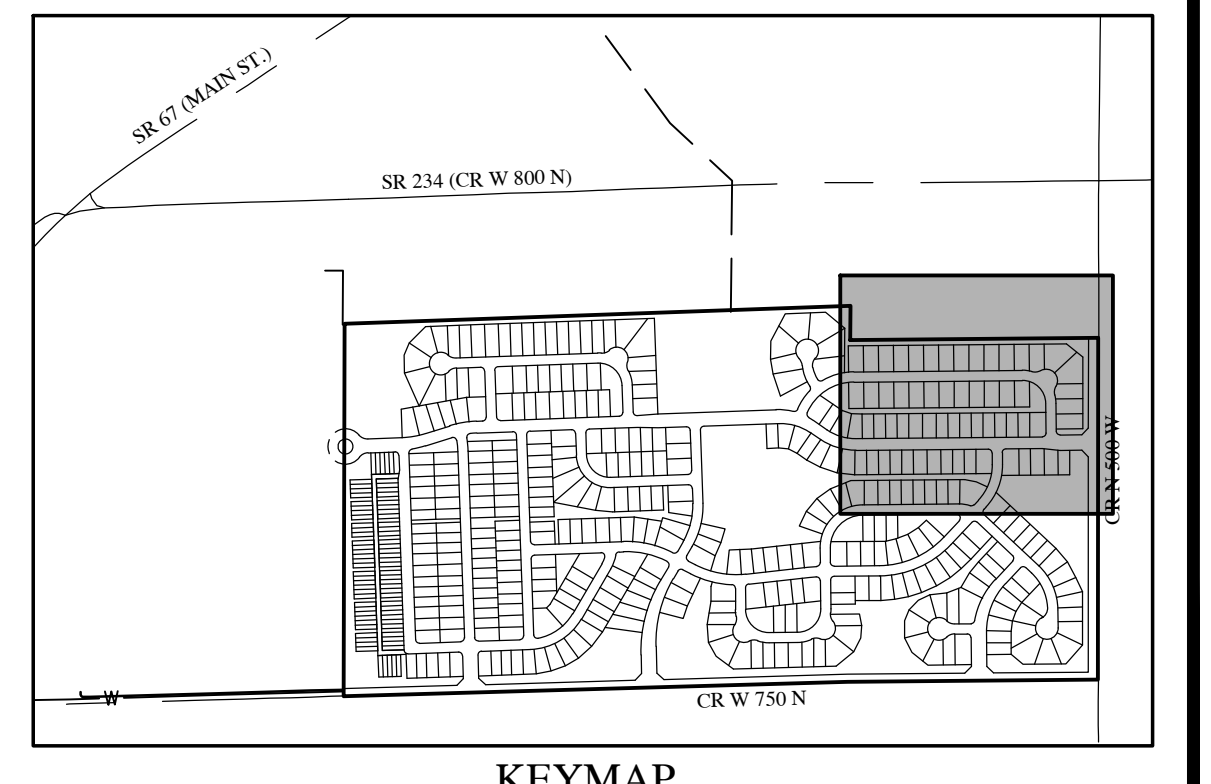
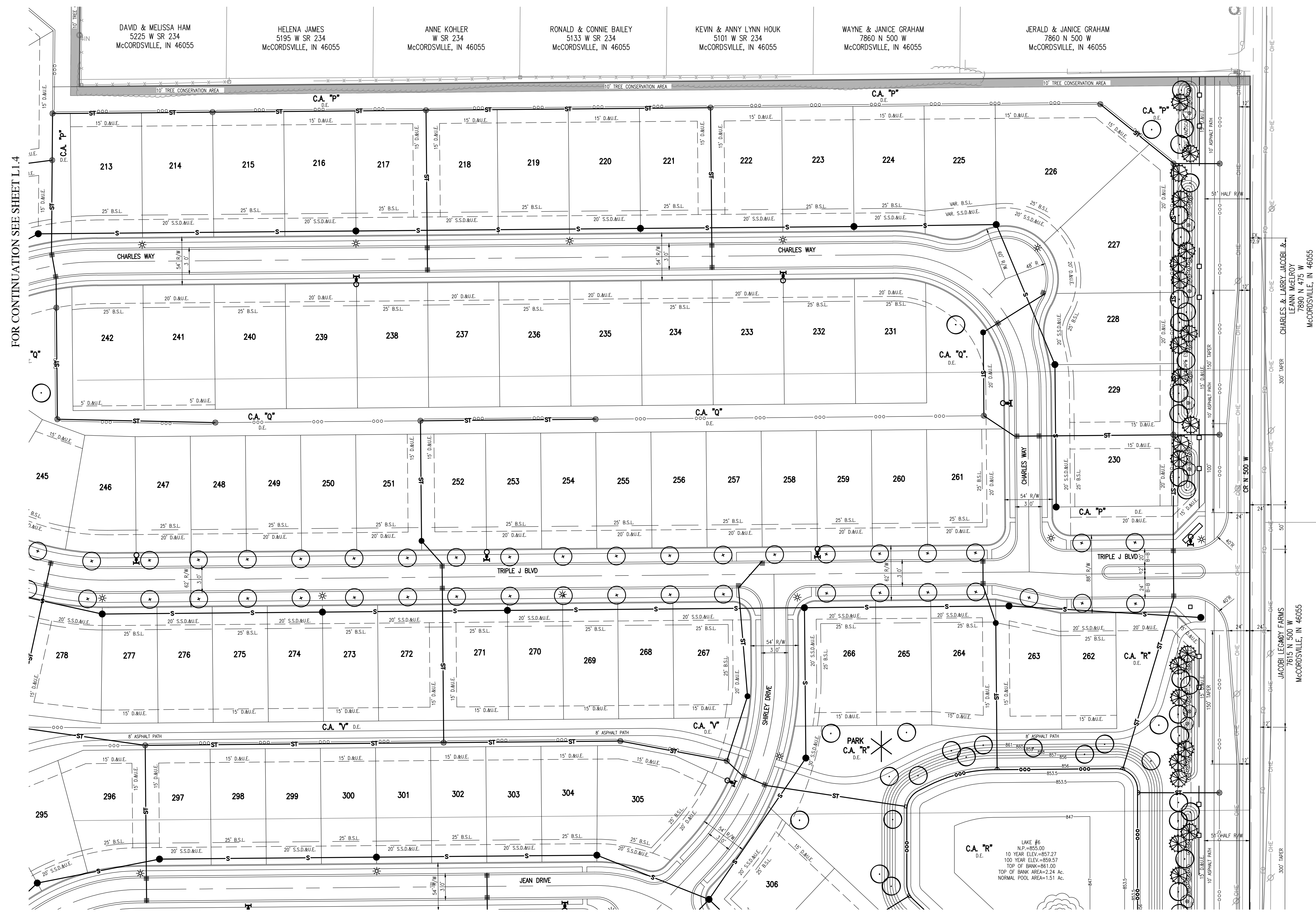


- LEGEND:**
- Quantity Key
 - Shade Tree - 8" Tall, Min. 2" Caliper
 - Evergreen Tree - Min. 6" Tall
 - Ornamental Tree - 2" Caliper
 - Shrub - 18" Tall (Min)
 - Street Tree - 1 per lot, limited to 10' tree lawn areas; no street trees in townhome district
 - Spade Edge
 - Farm-Style Fence

- LEGEND:**
- | EXISTING | PROPOSED |
|-------------------|-------------------|
| Right-of-Way Line | Right-of-Way Line |
| Easement Line | Easement Line |
| Setback Line | Setback Line |
| Centerline | Centerline |
| Swale / Flowline | Swale / Flowline |
| Sanitary Sewer | Sanitary Sewer |
| Storm Sewer | Storm Sewer |
| Water Main | Water Main |
| Contour, Major | Contour, Major |
| Contour, Minor | Contour, Minor |
| Fence | Fence |
| Tree Line | Tree Line |
| Sanitary Manhole | Sanitary Manhole |
| Storm Manhole | Storm Manhole |
| Storm Inlet | Storm Inlet |
| Storm End Section | Storm End Section |
| Fire Hydrant | Fire Hydrant |

NOTE: SEE SHEET L1.6 FOR LANDSCAPE NOTES.


NOTE: SEE SHEET L1.5 FOR MASTER PLANT SCHEDULE.




FOR CONTINUATION SEE SHEET L1.2

REVISIONS

DATE	DESCRIPTION	BY
11/16/21	REVISED PER TAC COMMENTS	DC/KS



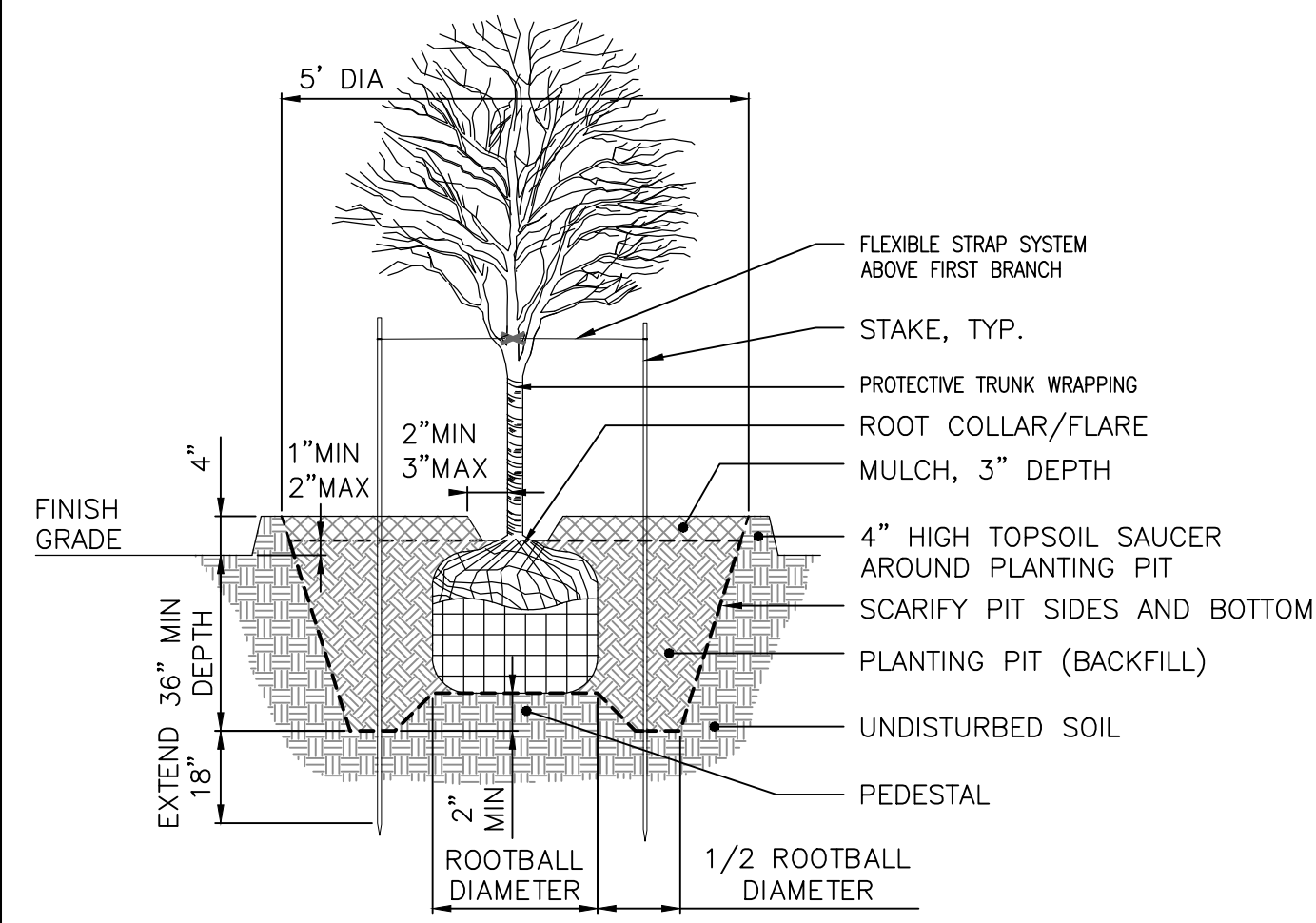
JACOBI FARMS PRELIMINARY PLAN
 MCCORDSVILLE, INDIANA
 LANDSCAPE PLAN



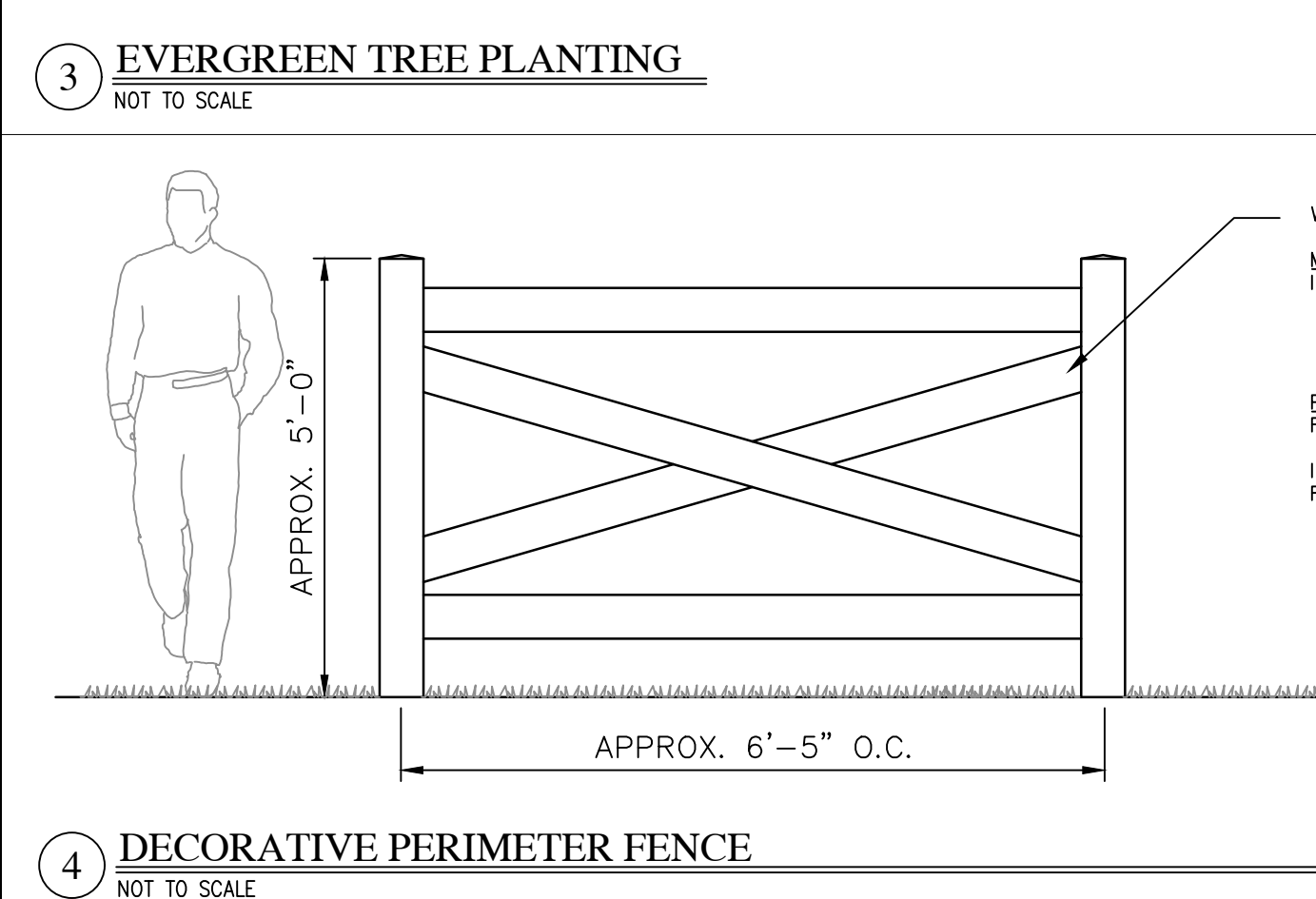
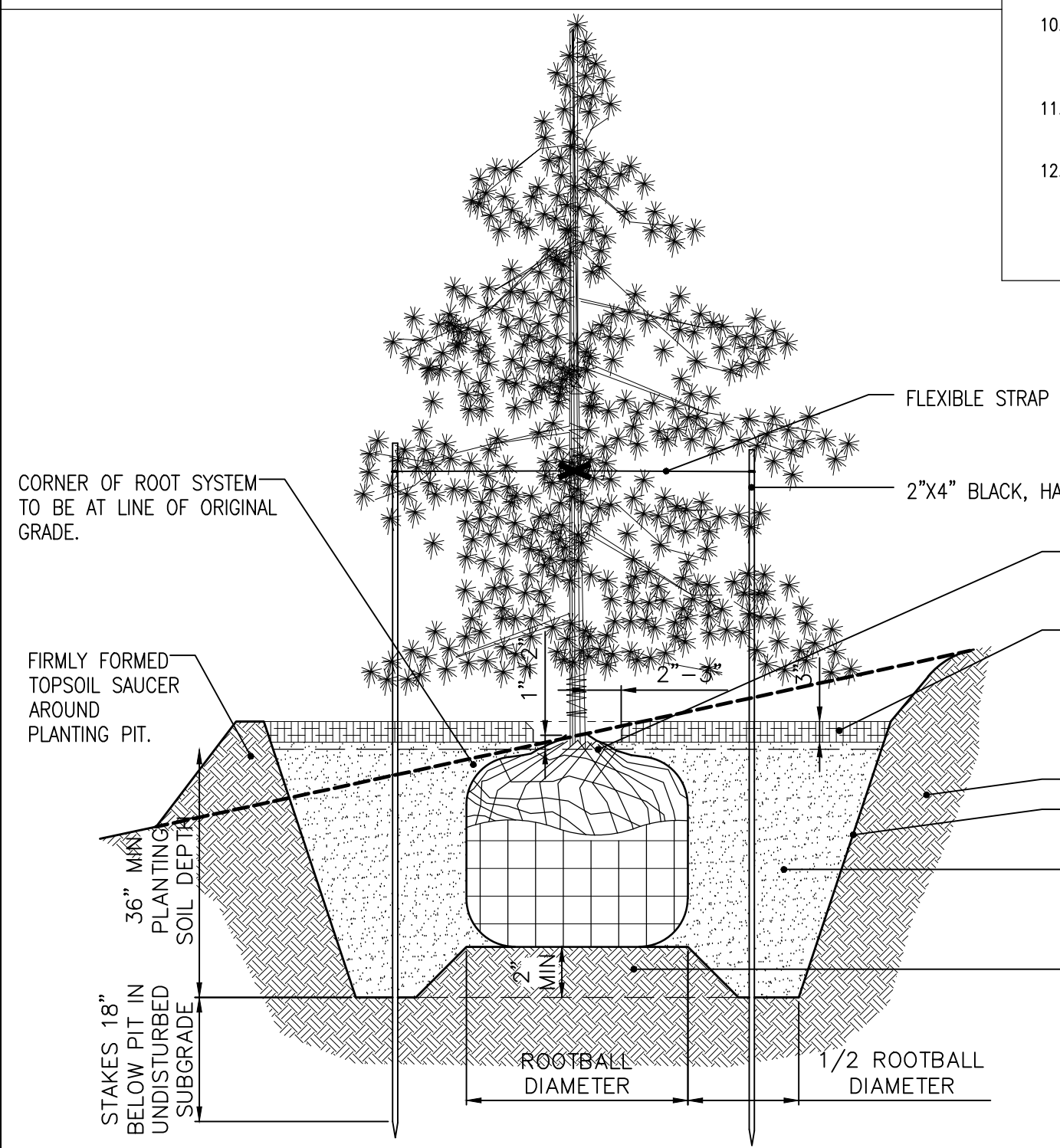
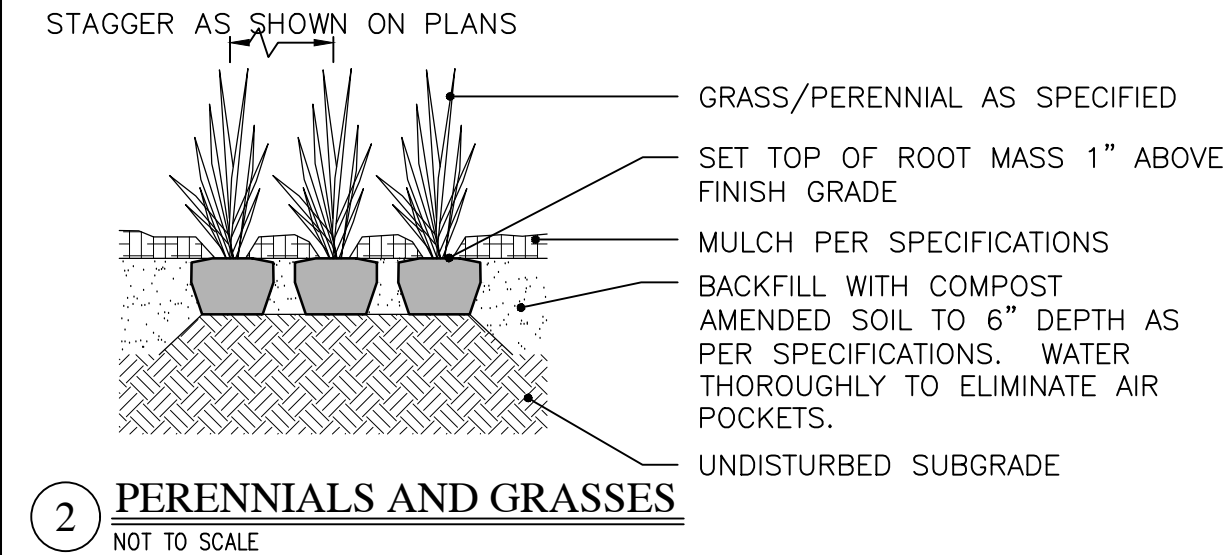
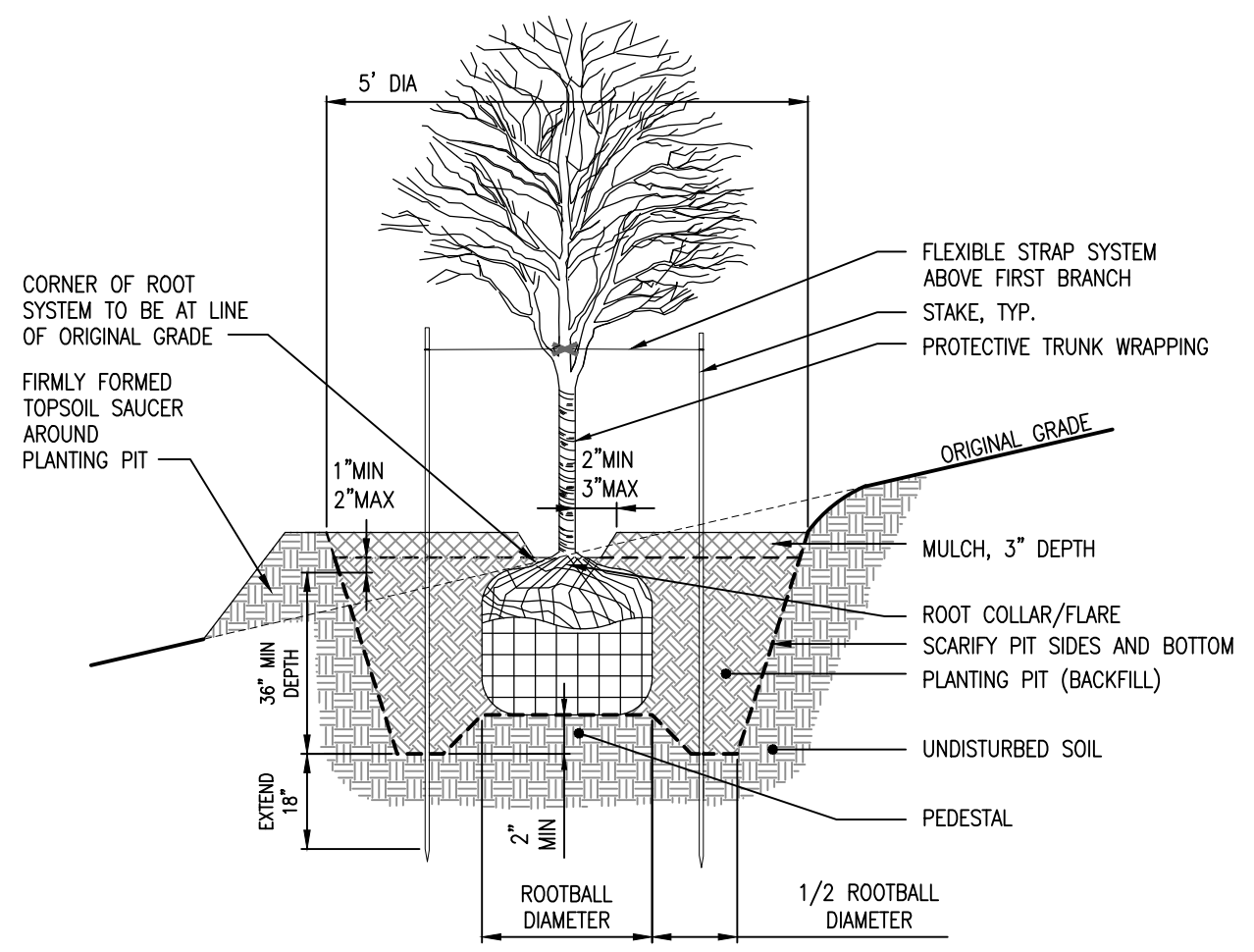
BRANDON J. BURKE
 DRAWN BY: DC
 CHECKED BY: BB
 DATE: OCTOBER 13, 2021
 SCALE: AS SHOWN
 SHEET: L1.5
 LANDSCAPE PLAN

Plot Date: Nov 16, 2021 Plot Time: 8:49am File Name: W:\Pulte Homes\2021-064-A Pulte- McCordsville Jacobsi Prop\Design\CAD\21064-A Landscape Plan PP.dwg Layout: L1.5 By: dcheesterfield

File Name: W:\Pulte Homes\2021-06-04-A Pulte- McCordsville Jacobsi Prop\Design\CAD\21064-A Landscape Plan PP.dwg, Layout: L1.6
 Plot Time: 8:49am
 Plot Date: Nov 16, 2021
 By: dchesterfield

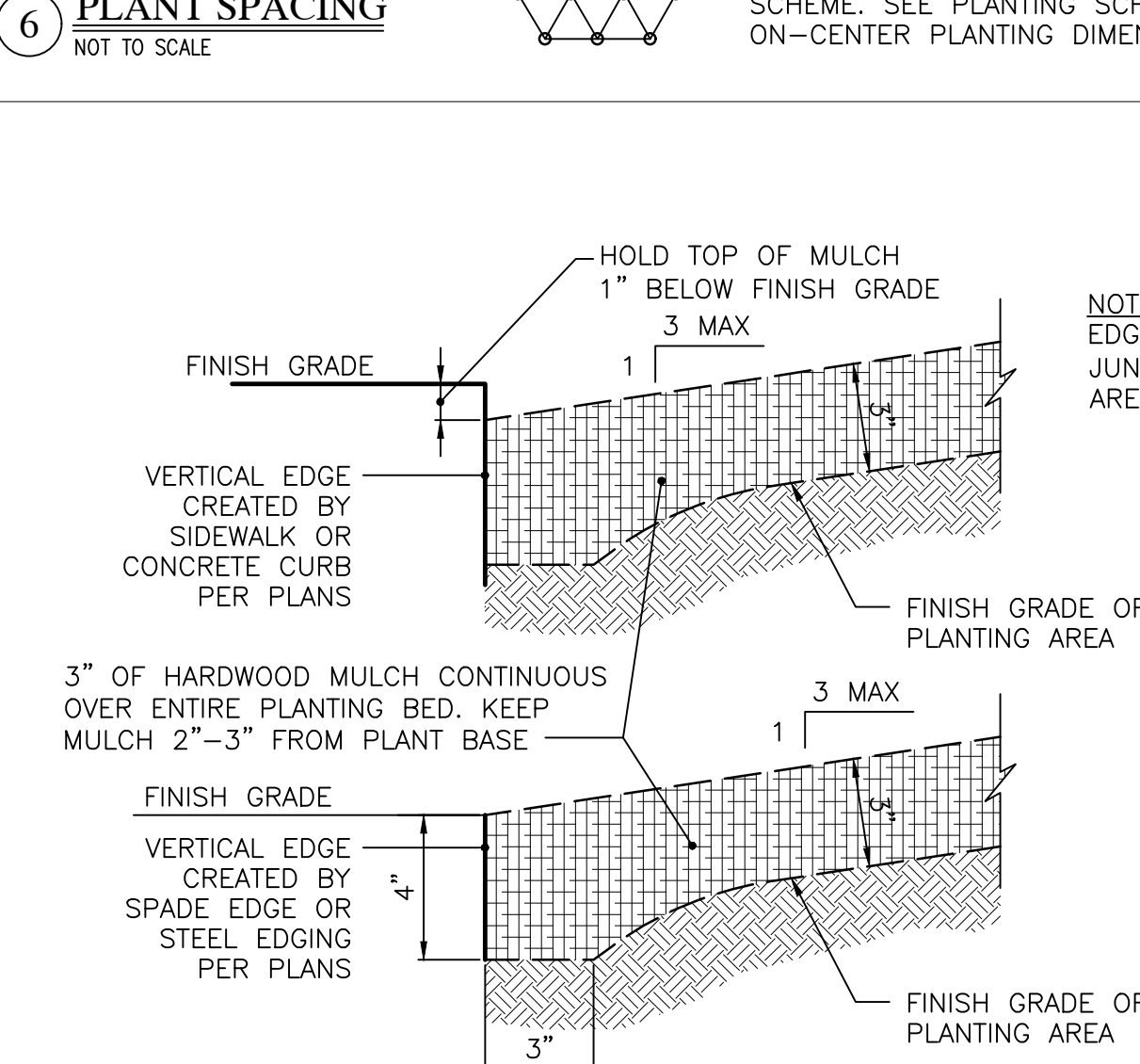
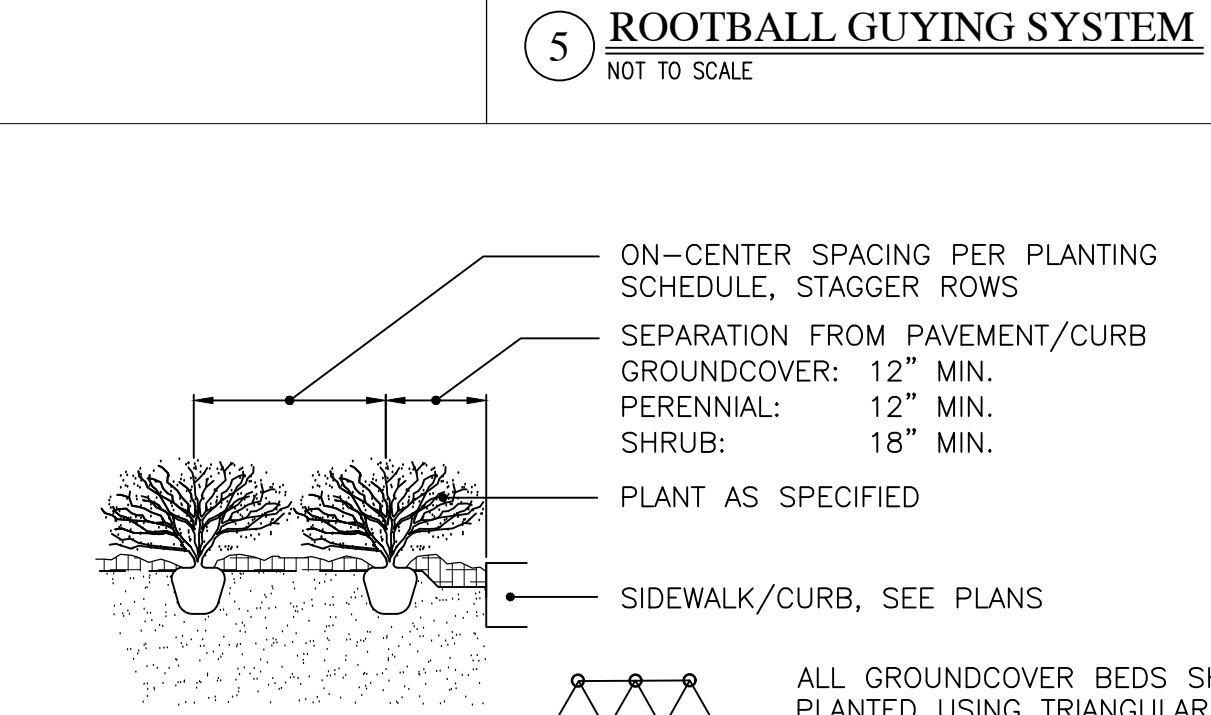


1 SINGLE STEM TREE PLANTING
NOT TO SCALE



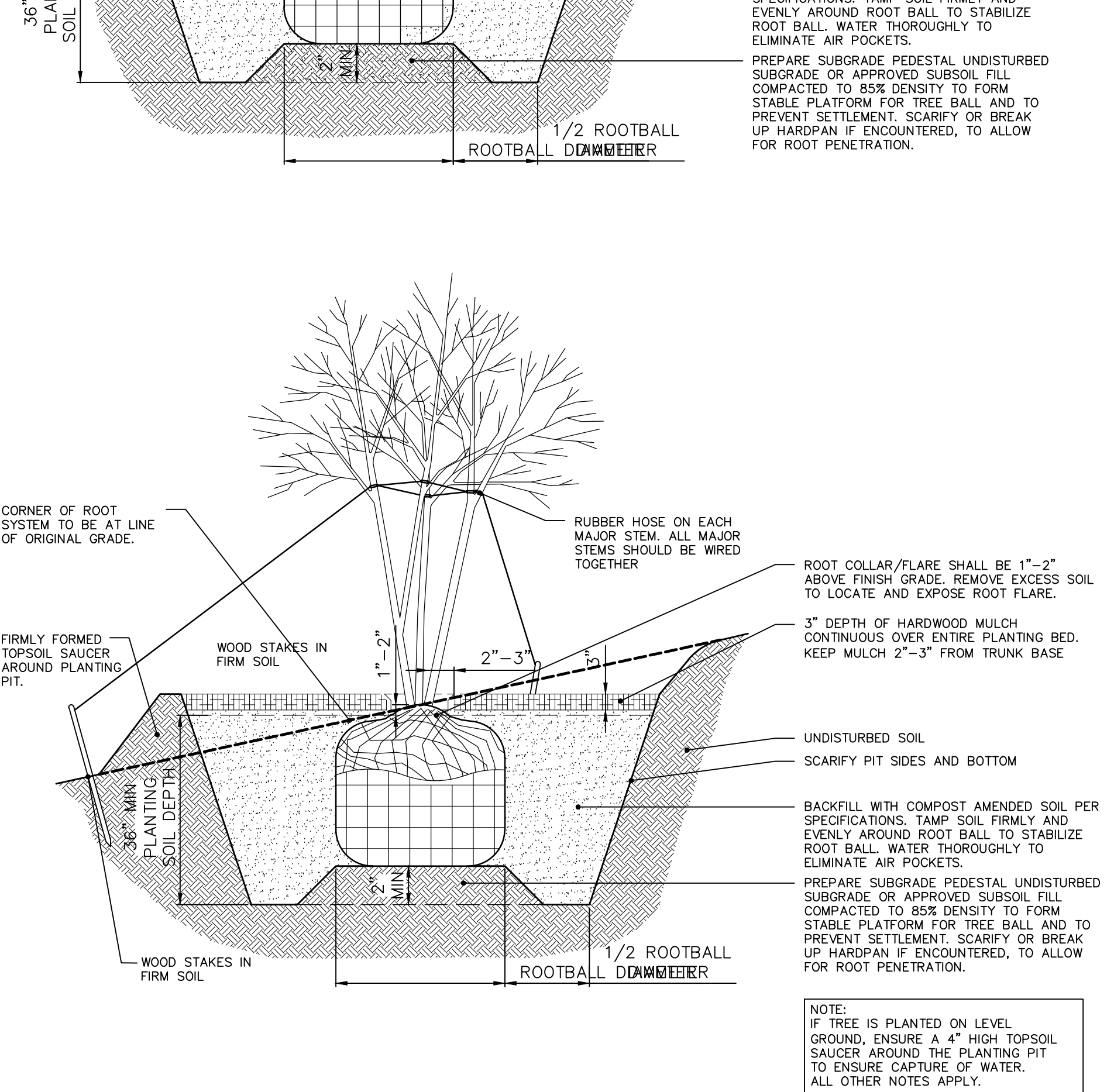
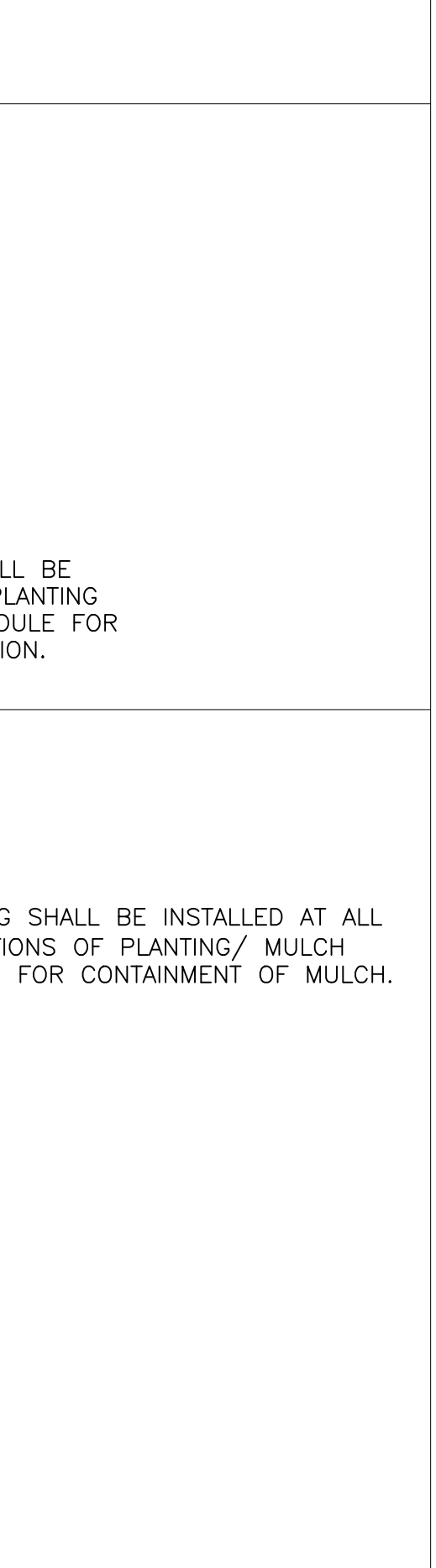
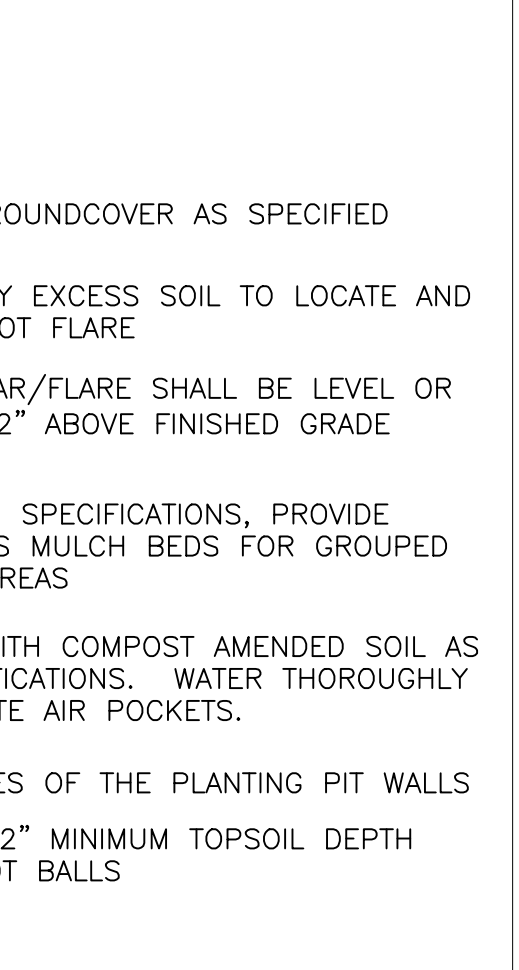
TREE INSTALLATION NOTES:

- SEE PLANS FOR EXACT TREE LOCATION.
- ALL PLANT MATERIAL TO MEET THE LATEST EDITION OF ANSI Z60 STANDARDS.
- REMOVE ALL PLASTIC AND WIRE TAGS AND CORDS.
- PRUNE CROSSOVER LIMBS AND BROKEN OR DEAD BRANCHES. DO NOT REMOVE THE TERMINAL BUDS OF BRANCHES THAT EXTENDED TO THE EDGE OF THE CROWN. DOUBLE LEADERS MAY BE REMOVED AT PLANTING TIME.
- REMOVE TOP 1/3 OF BURLAP AND WIRE BASKET. REMOVE NON-Biodegradable WRAP COMPLETELY.
- PREPARE SUBGRADE PEDESTAL UNDISTURBED SUBGRADE OR APPROVED SUBSOIL FILL COMPACTED TO 85% DENSITY TO FORM STABLE PLATFORM FOR TREE BALL AND TO PREVENT SETTLEMENT. SCARIFY OR BREAK UP HARDPAN IF ENCOUNTERED, TO ALLOW FOR ROOT PENETRATION.
- SET TREE PLUMB AND ROTATE AS DIRECTED BY LANDSCAPE ARCHITECT.
- ROOT COLLAR/FLARE SHALL BE 1" TO 2" ABOVE FINISH GRADE. REMOVE EXCESS SOIL TO LOCATE AND EXPOSE ROOT FLARE.
- OVER EXCAVATE TREE PIT IF DEBRIS, IMPENETRABLE SOILS OR STRUCTURAL FILL TO INDICATED DEPTH (36" MIN), REMOVE DEBRIS FROM SITE AS DIRECTED.
- STAKE TREE WITH THREE (3) 2"x4" BLACK, HARDWOOD STAKE SET 120" APART. EXTEND STAKES 18" BELOW FINISH GRADE. REMOVE STAKES AT END OF WARRANTY PERIOD WITHOUT DISTURBING ROOT BALL.
- BACKFILL WITH COMPOST AMENDED SOIL PER SPECIFICATIONS. TAMP SOIL FIRMLY AND EVENLY AROUND ROOT BALL TO STABILIZE ROOT BALL. WATER THOROUGHLY TO ELIMINATE AIR POCKETS.
- INSTALL 3" DEPTH OF HARDWOOD MULCH CONTINUOUS OVER ENTIRE PLANTING BED. KEEP MULCH 2" TO 3" FROM TRUNK BASE. FOR SINGLE TREES LOCATED OUTSIDE OF PLANTING BED, INSTALL 5' DIA. MULCH RING.



LANDSCAPE GENERAL NOTES:

- NOTIFY THE LANDSCAPE ARCHITECT IF SITE CONDITIONS ARE UNSUITABLE OR OTHER UNFORESEEN CONDITIONS ARE FOUND.
- CONTRACTOR SHALL LOCATE AND VERIFY EXISTENCE OF ALL UTILITIES PRIOR TO STARTING WORK, AND SHALL COORDINATE ALL LANDSCAPE WORK WITH CIVIL AND ELECTRICAL DRAWINGS, PROVIDE ADEQUATE MEANS OF PROTECTION OF UTILITIES AND SERVICES DESIGNATED TO REMAIN, AND REPAIR UTILITIES DAMAGED DURING OPERATIONS AT CONTRACTOR'S EXPENSE.
- ALL PLANT MATERIAL SHALL BE IN CONFORMANCE WITH THE "AMERICAN STANDARD FOR NURSERY STOCK" ANSI Z60.1 LATEST EDITION.
- ALL LANDSCAPING SHALL BE INSTALLED PER LOCAL ZONING REQUIREMENTS.
- CONTRACTOR IS REQUIRED TO NOTIFY LANDSCAPE ARCHITECT OF ANTICIPATED INSTALLATION DATES ONE WEEK PRIOR TO ARRIVAL OF PLANT MATERIAL ON SITE. THE LANDSCAPE ARCHITECT WILL BE AVAILABLE TO REVIEW AND TAG TREES AT THE NURSERY. THE LANDSCAPE ARCHITECT SHALL INSPECT THE QUALITY OF PLANT MATERIAL ON-SITE BEFORE PLANTS ARE PLACED IN THE GROUND. THE LANDSCAPE ARCHITECT MAY REJECT ANY PLANT MATERIAL, AND IT SHALL BE REPLACED WITH ACCEPTABLE MATERIAL BY THE LANDSCAPE CONTRACTOR.
- NO SUBSTITUTIONS FOR THE SPECIFIED LANDSCAPE MATERIAL ARE ALLOWED UNLESS ACCEPTED IN WRITING BY THE LANDSCAPE ARCHITECT PRIOR TO PLANTING OPERATIONS.
- CONTRACTOR TO THOROUGHLY WATER ALL PLANT MATERIAL WITHIN SIX (6) HOURS OF INSTALLATION AND AS SPECIFIED THROUGHOUT THE MAINTENANCE PERIOD. THE OWNER IS RESPONSIBLE FOR WATERING PER CONTRACTOR'S WRITTEN MAINTENANCE INSTRUCTIONS THROUGHOUT THE GUARANTEE PERIOD. SEE NOTE 19. FOR MAINTENANCE AND GUARANTEE PERIOD REQUIREMENTS.
- THE SITE IS TO BE LEFT IN A CLEAN AND NEAT CONDITION AT ALL TIMES.
- MULCH: FINELY SHREDDED HARDWOOD BARK, AGED TO BE APPLIED AT A THREE (3) INCH DEPTH FOR ALL PLANTING BEDS AND TREE SAUCERS. RENEWAL OF MULCH DURING THE GUARANTEE PERIOD SHALL BE PERFORMED BY THE OWNER AS NEEDED. SEE NOTE 19. FOR MAINTENANCE AND GUARANTEE PERIOD REQUIREMENTS. ALL INTERIOR PARKING LOT PLANTING AREAS TO RECEIVE MULCH UNLESS NOTED OTHERWISE.
- SEED WITH TURF GRASS/LAWN ALL DISTURBED AREAS NOT SCHEDULED FOR OTHER IMPROVEMENTS.
- ALL PLANTING BEDS WITH ADJOINING LAWN AREAS SHALL BE EDGED WITH A SPADE, UNLESS NOTED OTHERWISE.
- CONTRACTOR SHALL SUPPLY ALL PLANT MATERIALS IN QUALITY AND QUANTITIES SUFFICIENT TO COMPLETE THE PLANTING AS SHOWN ON DRAWINGS. IF THERE IS A DISCREPANCY BETWEEN THE PLANS AND THE PLANT LIST, THE PLANS SHALL TAKE PRECEDENCE. IF



LANDSCAPE GENERAL NOTES:

- IF THERE IS A DISCREPANCY BETWEEN THE QUANTITY OF PLAN SYMBOLS AND THE QUANTITY LABEL, THE PLAN SYMBOLS SHALL TAKE PRECEDENCE.
- NO PLANT SHALL BE PUT INTO THE GROUND BEFORE ALL PAVEMENT AND ROUGH GRADING HAS BEEN FINISHED AND APPROVED. LANDSCAPE INSTALLATION SHALL NOT BE PHASED UNLESS APPROVED BY THE LANDSCAPE ARCHITECT. ALL PLANT MATERIAL SHALL BE INSTALLED IN ONE MOBILIZATION AT THE END OF THE PROJECT UNLESS OTHERWISE NOTED.
- PRIOR TO PLANTING, THE LOCATIONS OF ALL TREES AND SHRUBS SHALL BE STAKED FOR APPROVAL BY THE OWNER'S REPRESENTATIVE.
- STAKES AND GUY WIRES USED TO SUPPORT PLANTING MATERIALS SHALL BE REMOVED AFTER ONE YEAR.
- ALL PLANTS SHALL BE BALLED AND WRAPPED OR CONTAINER GROWN AS SPECIFIED. NO CONTAINER GROWN STOCK WILL BE ACCEPTED IF IT IS ROOTBOUND. ALL ROOT WRAPPING MATERIAL MADE OF SYNTHETICS OR PLASTICS SHALL BE REMOVED AT THE TIME OF PLANTING. ALL TWINE OR ROPE SHALL BE REMOVED FROM AROUND CROWN OF TRUNK TO PREVENT GIRDLING OF TREE. ALL PLANTS SHALL BE PLANTED SO THAT THE ROOT CROWN IS PLANTED 1/2 - 1" ABOVE GRADE LEVEL.
- WITH CONTAINER GROWN STOCK, THE CONTAINER SHALL BE REMOVED AND THE CONTAINER BALL SHALL BE CUT THROUGH THE SURFACE IN THREE VERTICAL LOCATIONS.
- CONTRACTOR SHALL REPAIR ANY DAMAGE TO PROPERTY FROM PLANTING OPERATIONS AT NO COST TO THE OWNER.
- MAINTENANCE PERIOD: CONTRACTOR SHALL BE RESPONSIBLE FOR ALL PLANT MAINTENANCE AND REPLACEMENT THROUGHOUT CONSTRUCTION. UPON RECEIVING WRITTEN ACCEPTANCE FROM THE LANDSCAPE ARCHITECT, CONTRACTOR'S MAINTENANCE PERIOD IS COMPLETE AND GUARANTEE PERIOD BEGINS. OWNER ACCEPTS MAINTENANCE OF PLANTS AND LANDSCAPE BEDS AT START OF GUARANTEE PERIOD PER CONTRACTOR'S WRITTEN MAINTENANCE INSTRUCTIONS.
- WARRANTY: LANDSCAPE CONTRACTOR SHALL WARRANT ALL NEW PLANT MATERIAL THROUGH ONE YEAR FROM THE TIME OF WRITTEN ACCEPTANCE BY THE LANDSCAPE ARCHITECT ESTABLISHING THE START OF THE GUARANTEE PERIOD.
- REPLACEMENTS: AT THE CONCLUSION OF THE GUARANTEE PERIOD, THE LANDSCAPE ARCHITECT WILL PERFORM A FINAL INSPECTION. ANY MATERIAL DEEMED DEAD OR UNSATISFACTORY BY THE LANDSCAPE ARCHITECT AT THAT TIME WILL BE REPLACED EQUIVALENT IN SIZE AND SHAPE AT NO COST TO THE OWNER. REPLACEMENT PLANT MATERIAL IS TO BE PROVIDED WITH AN ADDITIONAL ONE-YEAR WARRANTY AND SHALL BE REPLACED IF DEAD, DYING, OR OTHERWISE UNACCEPTABLE TO THE LANDSCAPE ARCHITECT ONE FINAL TIME AT THE CONCLUSION OF THAT PERIOD.

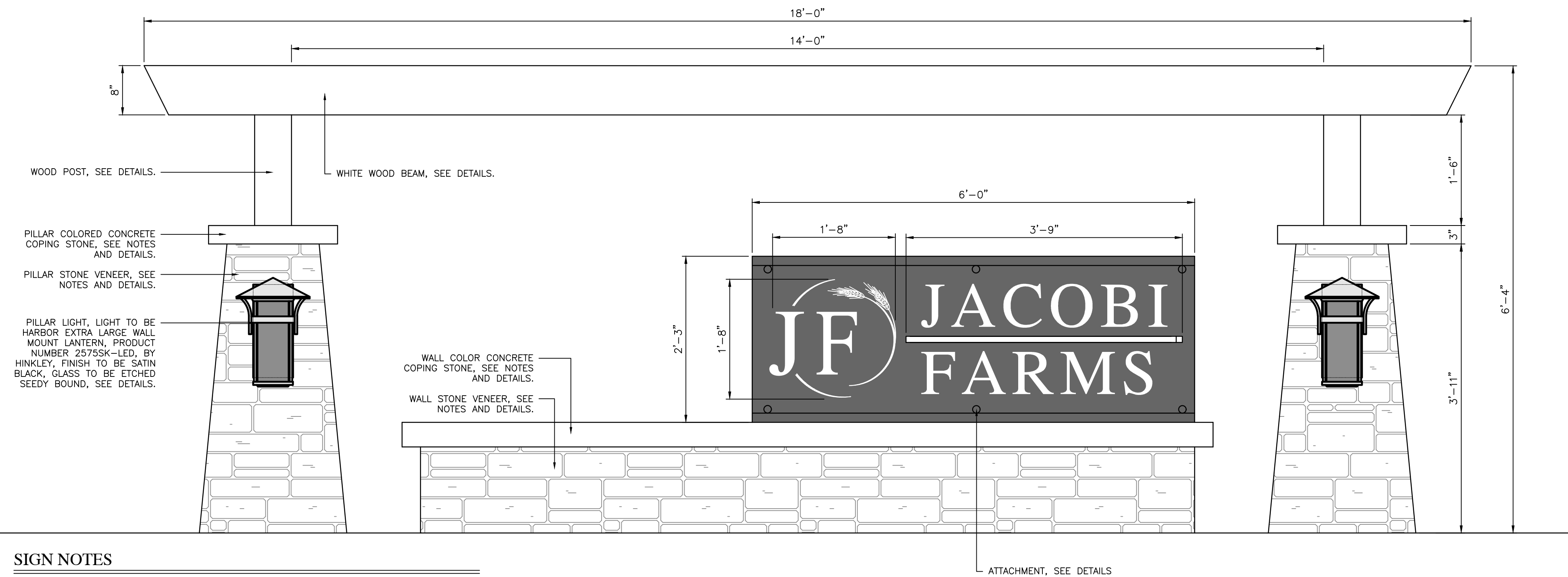
REVISIONS		
DATE	DESCRIPTION	BY
11/16/21	REVISED PER TAC COMMENTS	DC/KS

HWC ENGINEERING
 INDIANAPOLIS - TERRE HAUTE
 LAFAYETTE - MUNCIE - NEW ALBANY
 www.hwceengineering.com

JACOBI FARMS PRELIMINARY PLAN
MCCORDSVILLE, INDIANA
LANDSCAPE DETAILS

PROFESSIONAL ENGINEER
 No. 10000075
 STATE OF INDIANA
 BRANDON T. BURKE
 DRAWN BY: DC
 CHECKED BY: BB
 DATE: OCTOBER 13, 2021
 SCALE: AS SHOWN
 SHEET: L1.6
 LANDSCAPE DETAILS

File Name: W:\Pulte Homes\2021-064-A Pulte- McCordsville Jacobsi- McCordsville Landscape Plan PP.dwg, Layout: L1.7
 Plot Time: 8:49pm
 Date: Nov 16, 2021
 By: dchesterfield



SIGN NOTES

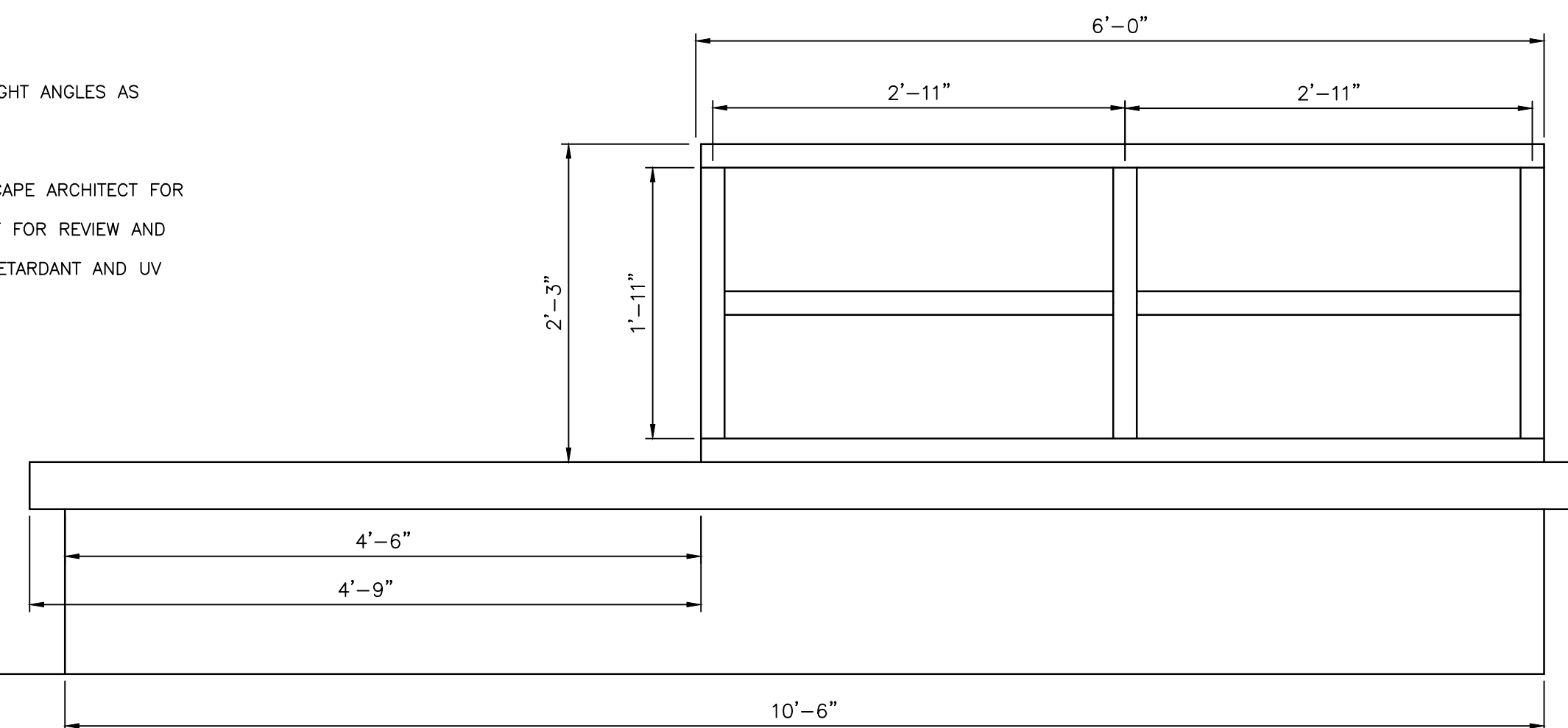
- GENERAL NOTES:**
1. DETAILS ARE FOR DESIGN INTENT ONLY, CONTRACTOR TO PROVIDE SHOP DRAWINGS AS NOTED BELOW.
 2. CONTRACTOR TO COORDINATE AND FIELD VERIFY SIGN LOCATION WITH OWNER PRIOR TO INSTALLATION.
 3. CONTRACTOR TO PROVIDE SHOP DRAWINGS FOR ALL SIGN PANELS, LETTERING, AND COMPONENTS FABRICATION
 4. CONTRACTOR SHALL ASSUME FULL STRUCTURAL AND MANUFACTURING RESPONSIBILITIES FOR DURABILITY AND INTEGRITY OF THESE ELEMENTS
 5. NO SIGNAGE ELEMENT SHALL PROTRUDE INTO THE ROADWAY CROSS-SECTION OR RIGHT-OF-WAY
 6. ALL COLOR CONCRETE SIGN ELEMENTS TO BE "METALLIC GRAY" FROM SCOFIELD OR APPROVED EQUAL. SEAL PER MANUFACTURER'S RECOMMENDATIONS
 7. ALL STONE VENEER TO BE "BERKSHIRE" FROM STONE CENTER OF INDIANA OR APPROVED EQUAL
 8. ALL SIGN LETTERS, SIGN BAR BAR AND LOGO PANEL TO BE ONE OF THE FOLLOWING: ACRYLIC (LUCITE), LEXAN (POLYCARBONATE)
 9. ALL ACRYLIC OR LEXAN EDGES TO BE SANDED SMOOTH
 10. TOTAL SIGN MESSAGE AREA = 13.50 SF

- WELDS AND CONNECTIONS**
1. ALL WELDS SHALL BE MADE BY A CERTIFIED WELDER
 2. ALL WELDS SHALL BE GRIND SMOOTH, CLEAN, AND AS CLOSE TO STRAIGHT ANGLES AS POSSIBLE FOR A CLEAN FINISHED APPEARANCE
 3. ALL HARDWARE SHALL BE STAINLESS STEEL UNLESS OTHERWISE NOTED.

- GRAPHICS**
1. A GRAPHIC LAYOUT FOR EACH SIGN SHALL BE SUBMITTED TO THE LANDSCAPE ARCHITECT FOR REVIEW AND APPROVAL PRIOR TO FABRICATION
 2. ALL COLOR SAMPLES SHALL BE SUBMITTED TO THE LANDSCAPE ARCHITECT FOR REVIEW AND APPROVAL PRIOR TO FABRICATION
 3. ALL ACRYLIC OR LEXAN LETTERS AND SIGN COMPONENTS TO BE FLAME RETARDANT AND UV STABILIZED

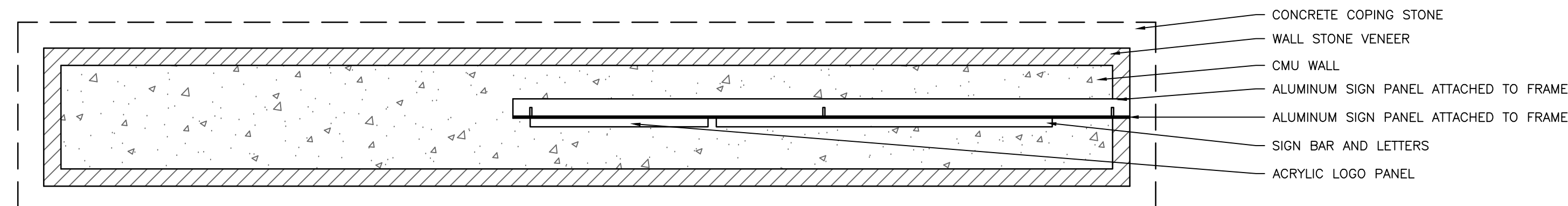
ELEVATION

SCALE: 1" = 1'-0"



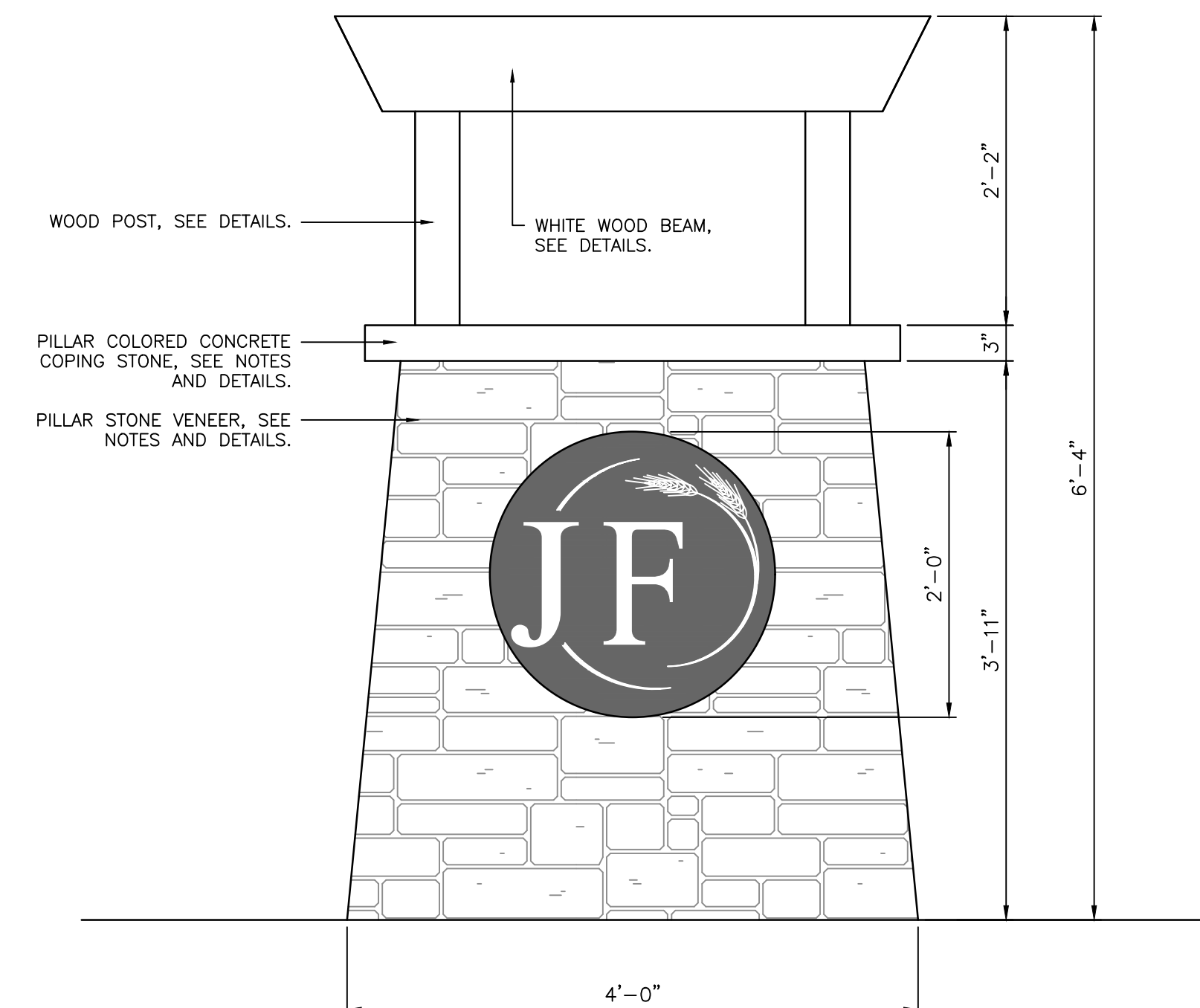
FRAMING ELEVATION

SCALE: 1" = 1'-0"



PLAN

SCALE: 1" = 1'-0"



ELEVATION

SCALE: 1" = 1'-0"

2 ENTRY COLUMN DETAIL

SCALE AS SHOWN

REVISIONS

DATE	DESCRIPTION	BY
11/16/21	REVISED PER TAC COMMENTS	DC/KS

HWC
ENGINEERING
 INDIANAPOLIS - TERRE HAUTE
 LAFAYETTE - MUNCIE - NEW ALBANY
 www.hwcengineering.com


JACOBI FARMS PRELIMINARY PLAN
MCCORDSVILLE, INDIANA
LANDSCAPE MONUMENT DETAILS

PROFESSIONAL ENGINEER
 BRADON J. BURKE
 REGISTERED
 No. 10000075
 STATE OF INDIANA

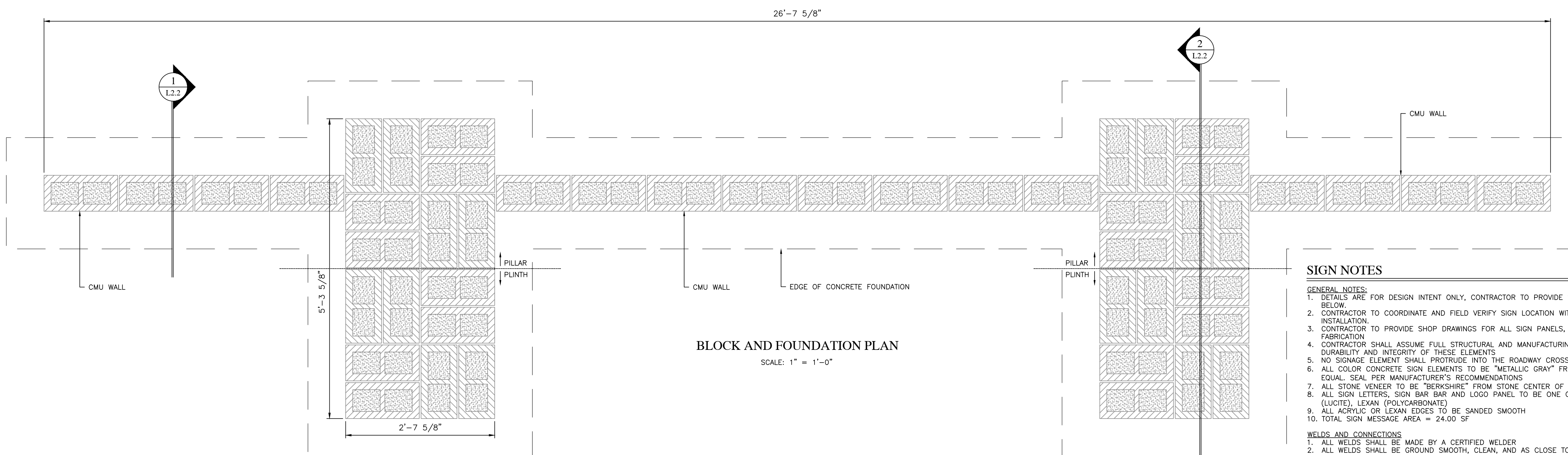
DRAWN BY DC	JOB NUMBER 2021-064-A
CHECKED BY BB	
DATE OCTOBER 13, 2021	
SCALE AS SHOWN	
SHEET	

L1.7
 LANDSCAPE MONUMENT
 DETAILS

Plot Date: Nov 16, 2021 Plot Time: 8:49am File Name: W:\Pulte Homes\2021-064-A Pulte- McCordsville Jacobsi- McCordsville Landscape Plan PP.dwg Layout: L1.8 By: dchesterfield



ELEVATION
SCALE: 1" = 1'-0"



BLOCK AND FOUNDATION PLAN
SCALE: 1" = 1'-0"

SIGN NOTES

- GENERAL NOTES:**
1. DETAILS ARE FOR DESIGN INTENT ONLY, CONTRACTOR TO PROVIDE SHOP DRAWINGS AS NOTED BELOW.
 2. CONTRACTOR TO COORDINATE AND FIELD VERIFY SIGN LOCATION WITH OWNER PRIOR TO INSTALLATION.
 3. CONTRACTOR TO PROVIDE SHOP DRAWINGS FOR ALL SIGN PANELS, LETTERING, AND COMPONENTS FABRICATION.
 4. CONTRACTOR SHALL ASSUME FULL STRUCTURAL AND MANUFACTURING RESPONSIBILITIES FOR DURABILITY AND INTEGRITY OF THESE ELEMENTS.
 5. NO SIGNAGE ELEMENT SHALL PROTRUDE INTO THE ROADWAY CROSS-SECTION OR RIGHT-OF-WAY.
 6. ALL COLOR CONCRETE SIGN ELEMENTS TO BE "METALLIC GRAY" FROM SCOFIELD OR APPROVED EQUAL. SEAL PER MANUFACTURER'S RECOMMENDATIONS.
 7. ALL STONE VENEER TO BE "BERKSHIRE" FROM STONE CENTER OF INDIANA OR APPROVED EQUAL.
 8. ALL SIGN LETTERS, SIGN BAR BAR AND LOGO PANEL TO BE ONE OF THE FOLLOWING: ACRYLIC (LUCITE), LEXAN (POLYCARBONATE).
 9. ALL ACRYLIC OR LEXAN EDGES TO BE SANDED SMOOTH.
 10. TOTAL SIGN MESSAGE AREA = 24.00 SF.


WELDS AND CONNECTIONS

1. ALL WELDS SHALL BE MADE BY A CERTIFIED WELDER.
2. ALL WELDS SHALL BE GROUND SMOOTH, CLEAN, AND AS CLOSE TO STRAIGHT ANGLES AS POSSIBLE FOR A CLEAN FINISHED APPEARANCE.
3. ALL HARDWARE SHALL BE STAINLESS STEEL UNLESS OTHERWISE NOTED.

GRAPHICS

1. A GRAPHIC LAYOUT FOR EACH SIGN SHALL BE SUBMITTED TO THE LANDSCAPE ARCHITECT FOR REVIEW AND APPROVAL PRIOR TO FABRICATION.
2. ALL COLOR SAMPLES SHALL BE SUBMITTED TO THE LANDSCAPE ARCHITECT FOR REVIEW AND APPROVAL PRIOR TO FABRICATION.
3. ALL ACRYLIC OR LEXAN LETTERS AND SIGN COMPONENTS TO BE FLAME RETARDANT AND UV STABILIZED.

REVISIONS		
DATE	DESCRIPTION	BY
11/16/21	REVISED PER TAC COMMENTS	DC/KS



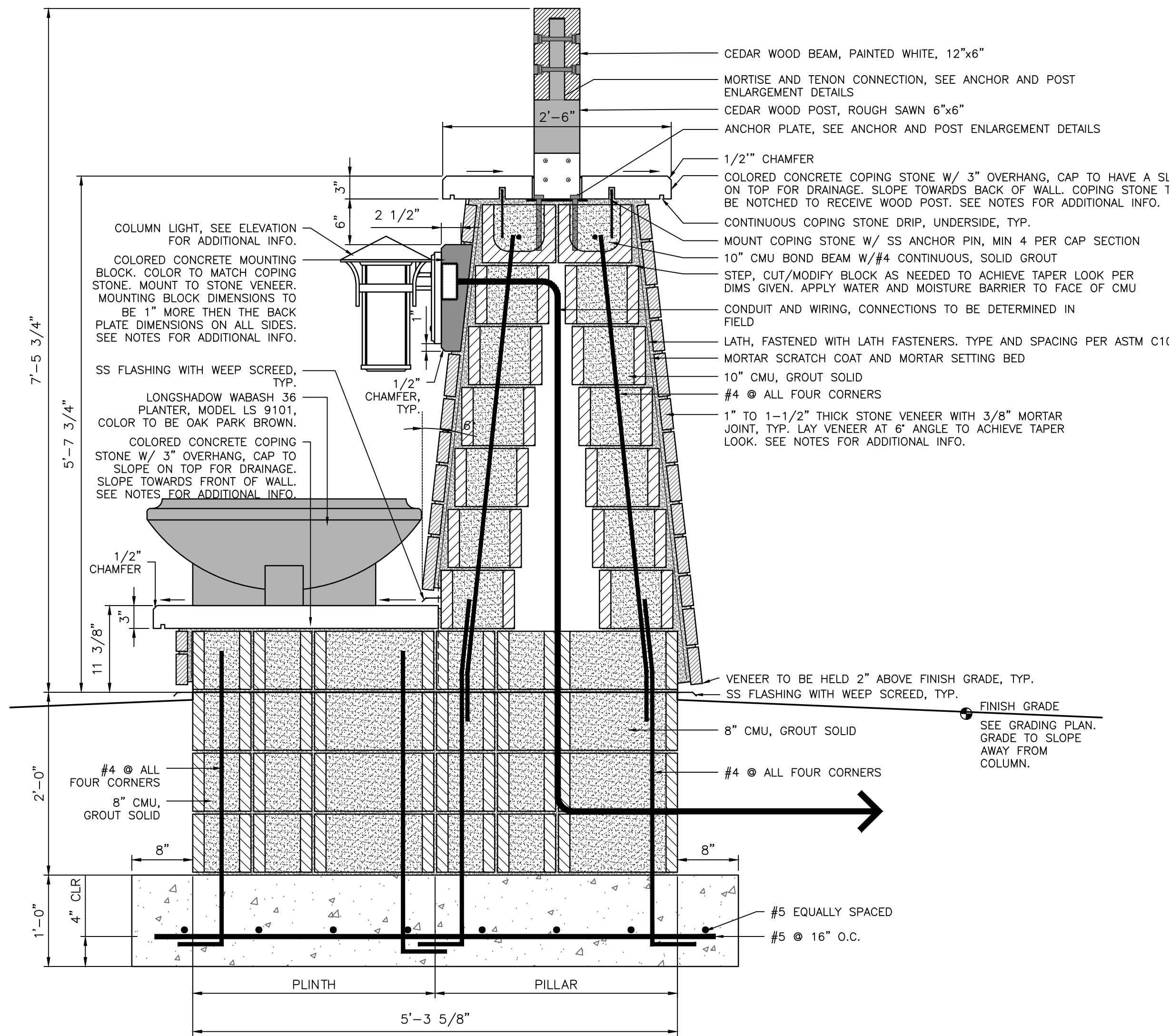
JACOBI FARMS PRELIMINARY PLAN
MCCORDSVILLE, INDIANA
LANDSCAPE MONUMENT DETAILS



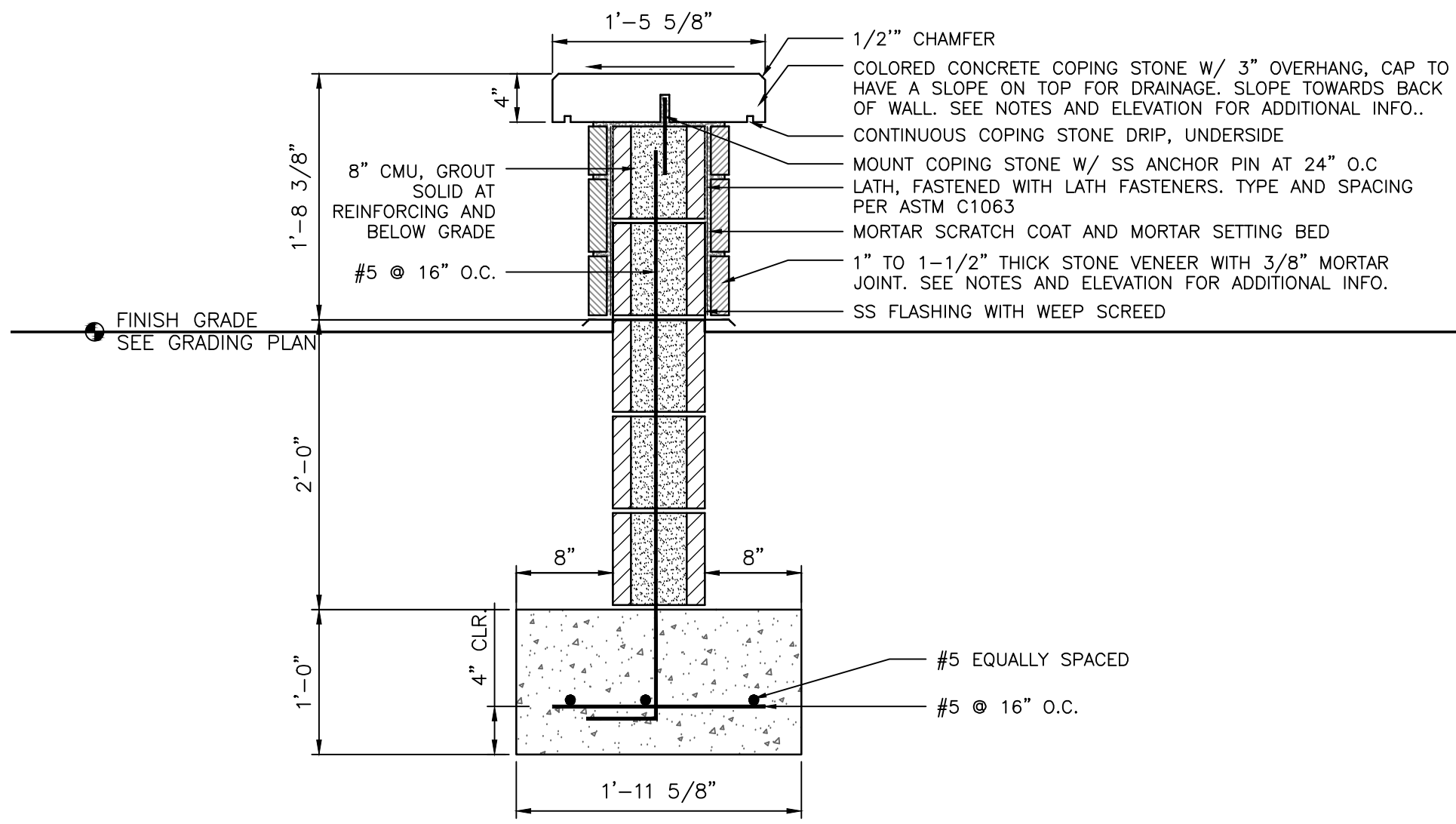
DRAWN BY DC	JOB NUMBER 2021-004-A
CHECKED BY BB	
DATE OCTOBER 13, 2021	SHEET
SCALE AS SHOWN	

L1.8
 LANDSCAPE MONUMENT
 DETAILS

Plot Date: Nov 16, 2021 Plot Time: 8:49am File Name: W:\Pulte Homes\2021-064-A Pulte- McCordsville Jacobsi Prop\Design\CAD\21064-A Landscape Plan PP.dwg Layout: L1.9 By: dcheesterfield

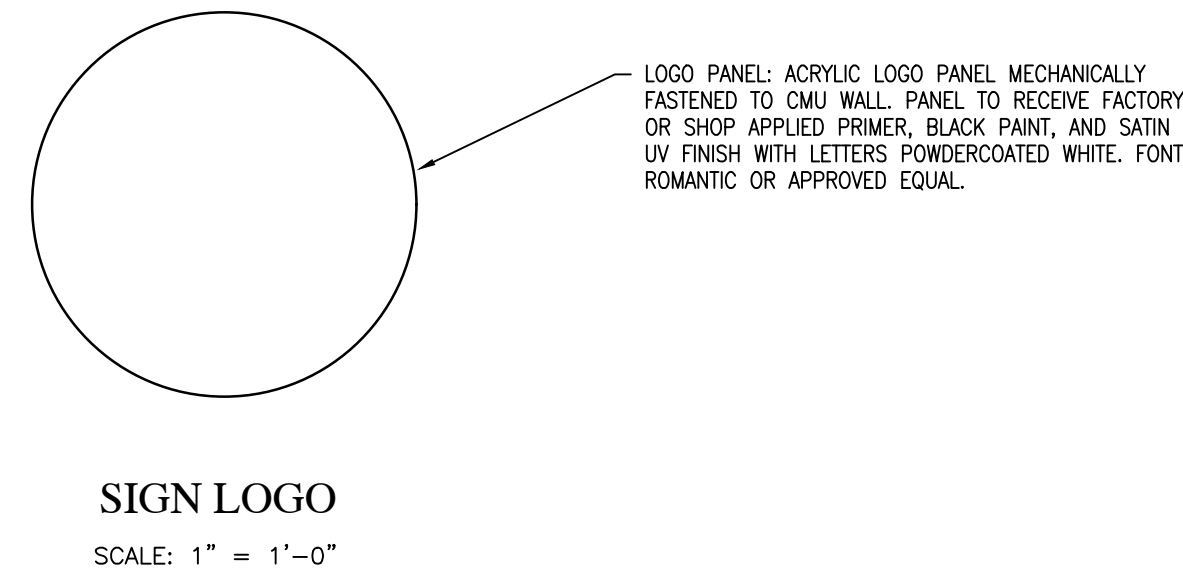


2 PILLAR AND PLINTH SECTION
SCALE: 1" = 1'-0"

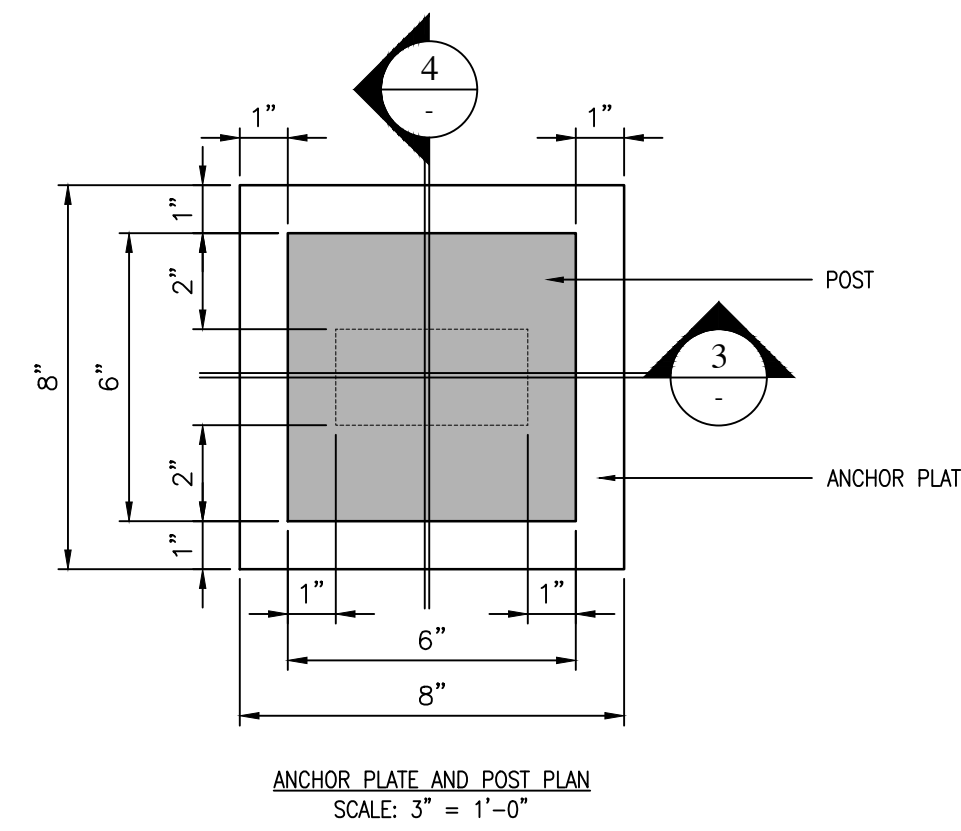


1 WALL SECTION
SCALE: 1" = 1'-0"

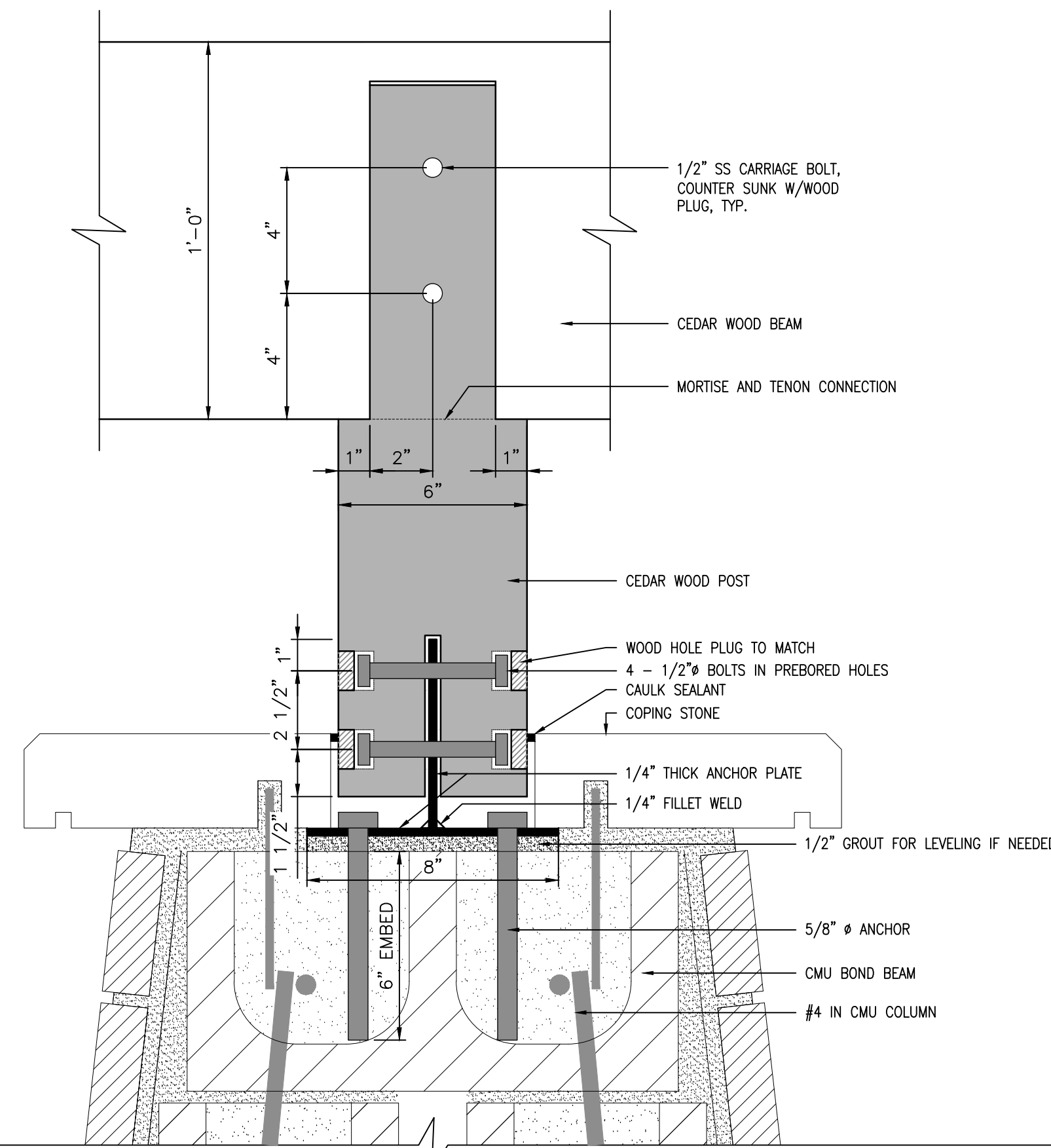
1 MONUMENT SIGN DETAILS
SCALE AS NOTED



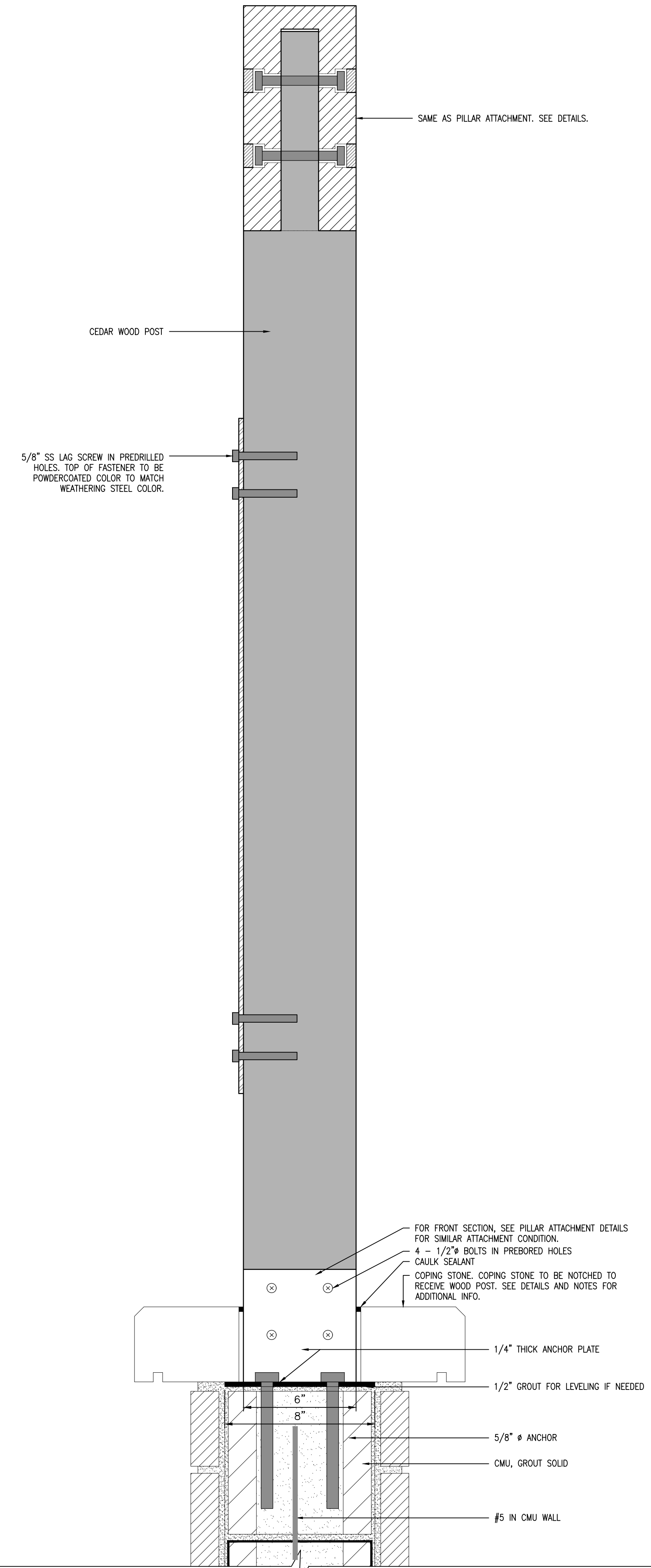
SIGN LOGO
SCALE: 1" = 1'-0"



ANCHOR PLATE AND POST PLAN
SCALE: 3" = 1'-0"




3 PILLAR: ANCHOR PLATE & WOOD POST ENLARGEMENT DETAILS
SCALE: 3" = 1'-0"



WALL: ANCHOR PLATE & WOOD POST ENLARGEMENT DETAILS
SCALE: 3" = 1'-0"

REVISIONS

DATE	DESCRIPTION	BY
11/16/21	REVISED PER TAC COMMENTS	DC/KS



JACOBI FARMS PRELIMINARY PLAN
 MCCORDSVILLE, INDIANA
 LANDSCAPE MONUMENT DETAILS



DRAWN BY DC	JOB NUMBER 2021-004-A
CHECKED BY BB	DATE OCTOBER 13, 2021
SCALE AS SHOWN	SHEET

L1.9

LANDSCAPE MONUMENT DETAILS