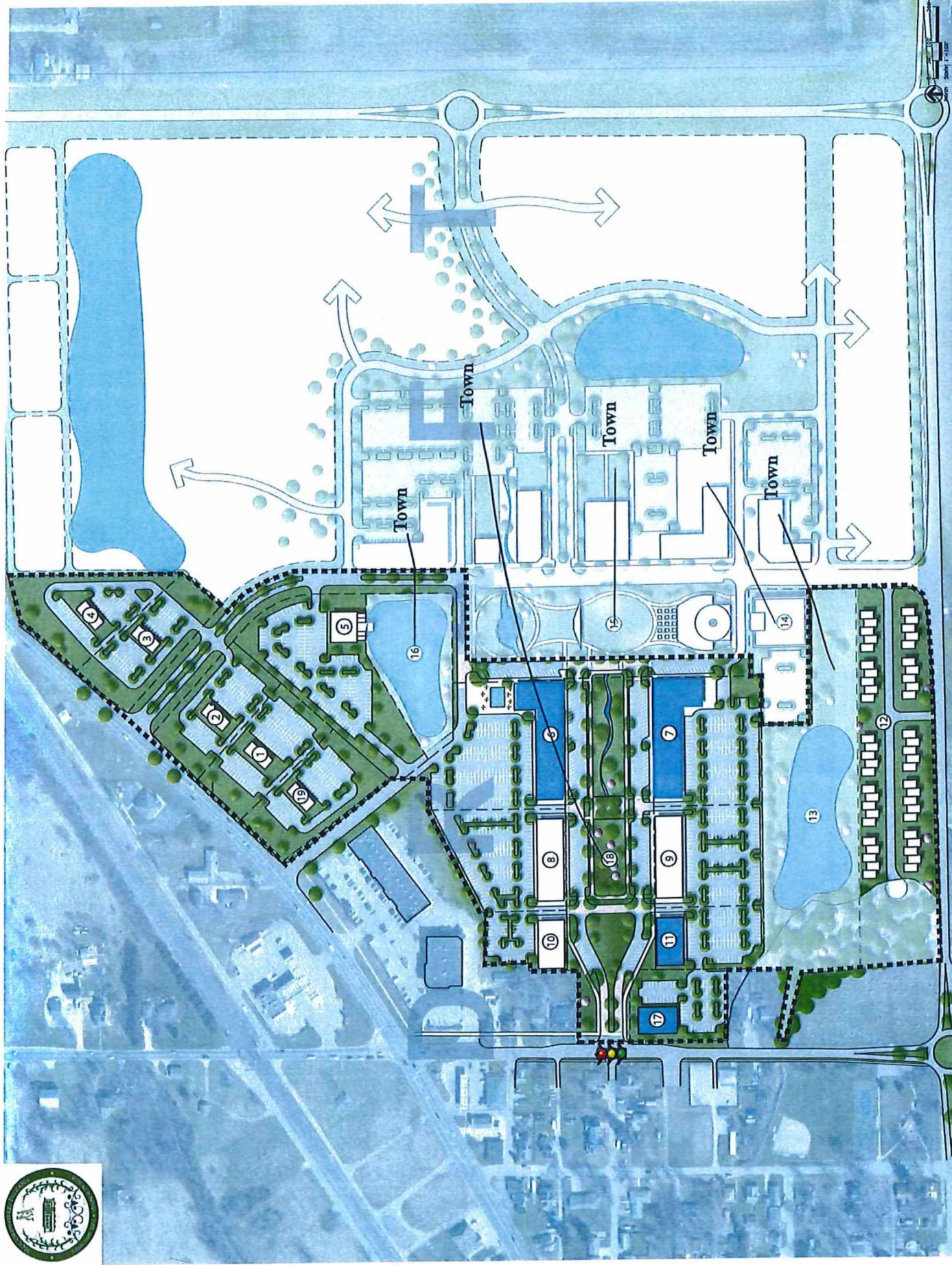


Exhibit A-1 Master Development Plan



2021.06.07

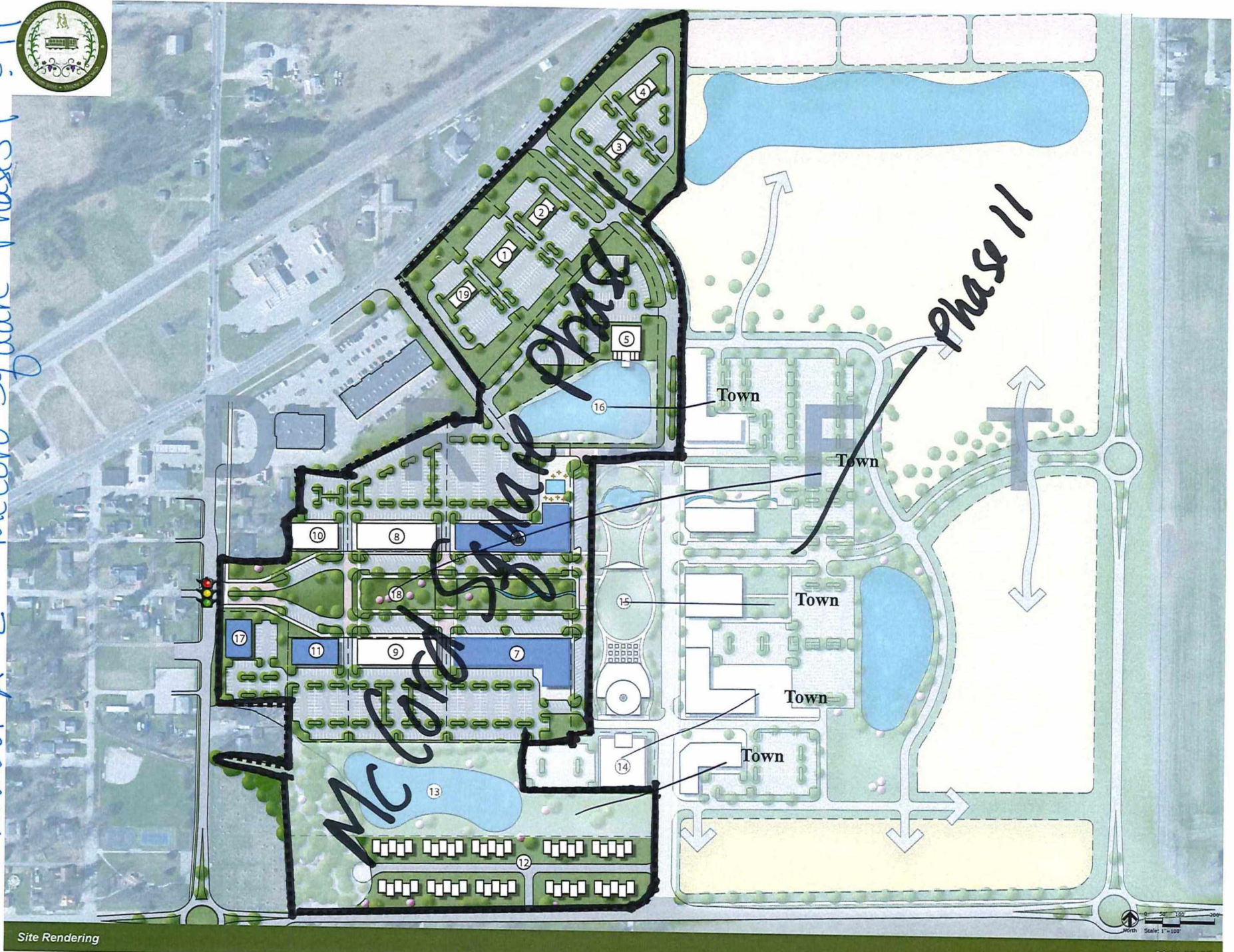


McCord Square

Site Rendering



Exhibit A-2 - McCord Square Phases I & II



Site Rendering

North Scale: 1"=100'

2021.06.07



McCord Square



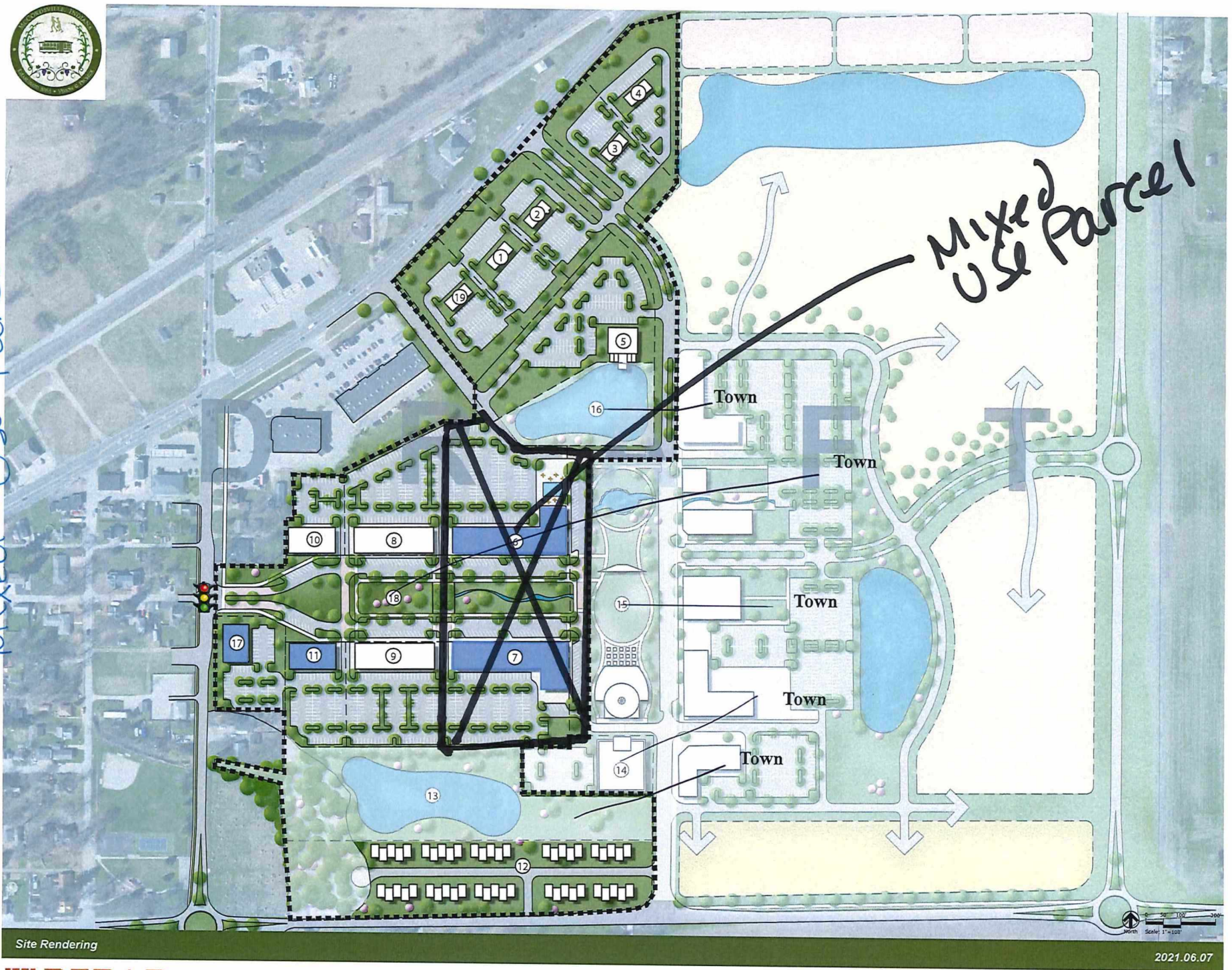
Exhibit A-4
Town Conveyance Parcel



Town
conveyance
parcel



Exhibit A-5 Parcel
Mixed-Use Parcel



Site Rendering

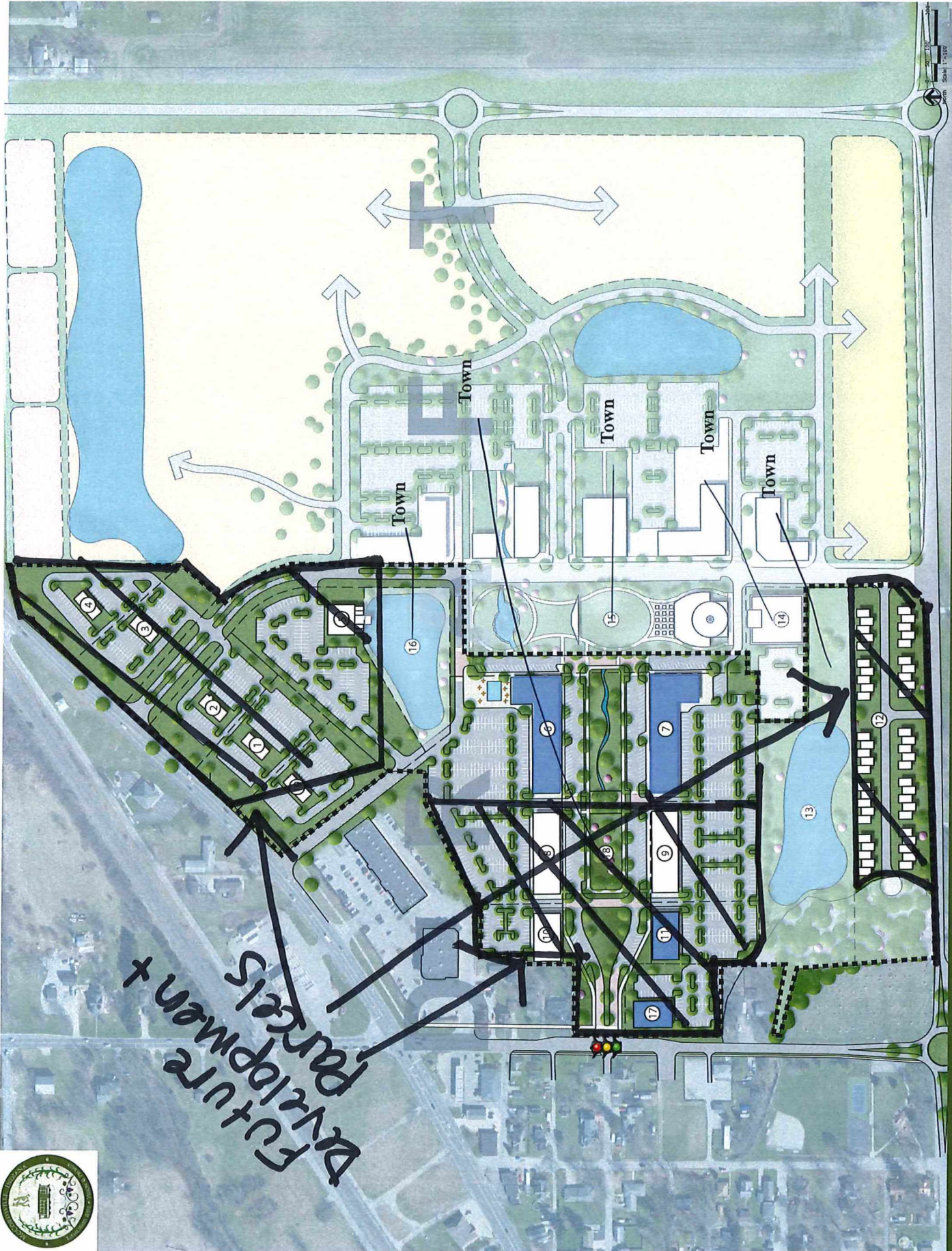
2021.06.07



McCord Square



Exhibit A-6 Future Development Parcels



Future Development +
Parcels

Site Rendering



McCord Square



2021.06.07

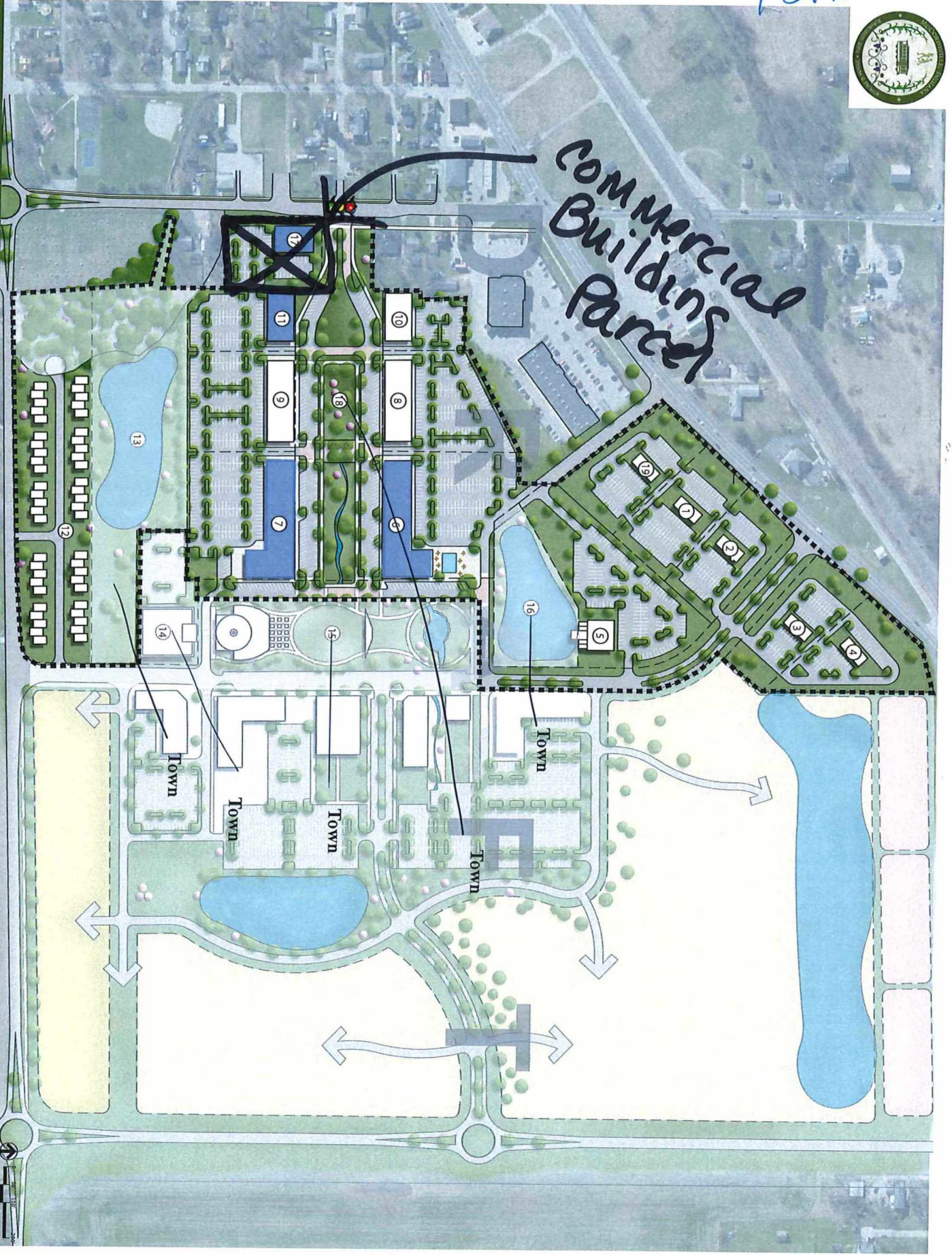
Exhibit A-7
Commercial Building Parcel/site



REBAR DEVELOPMENT

Site Rendering

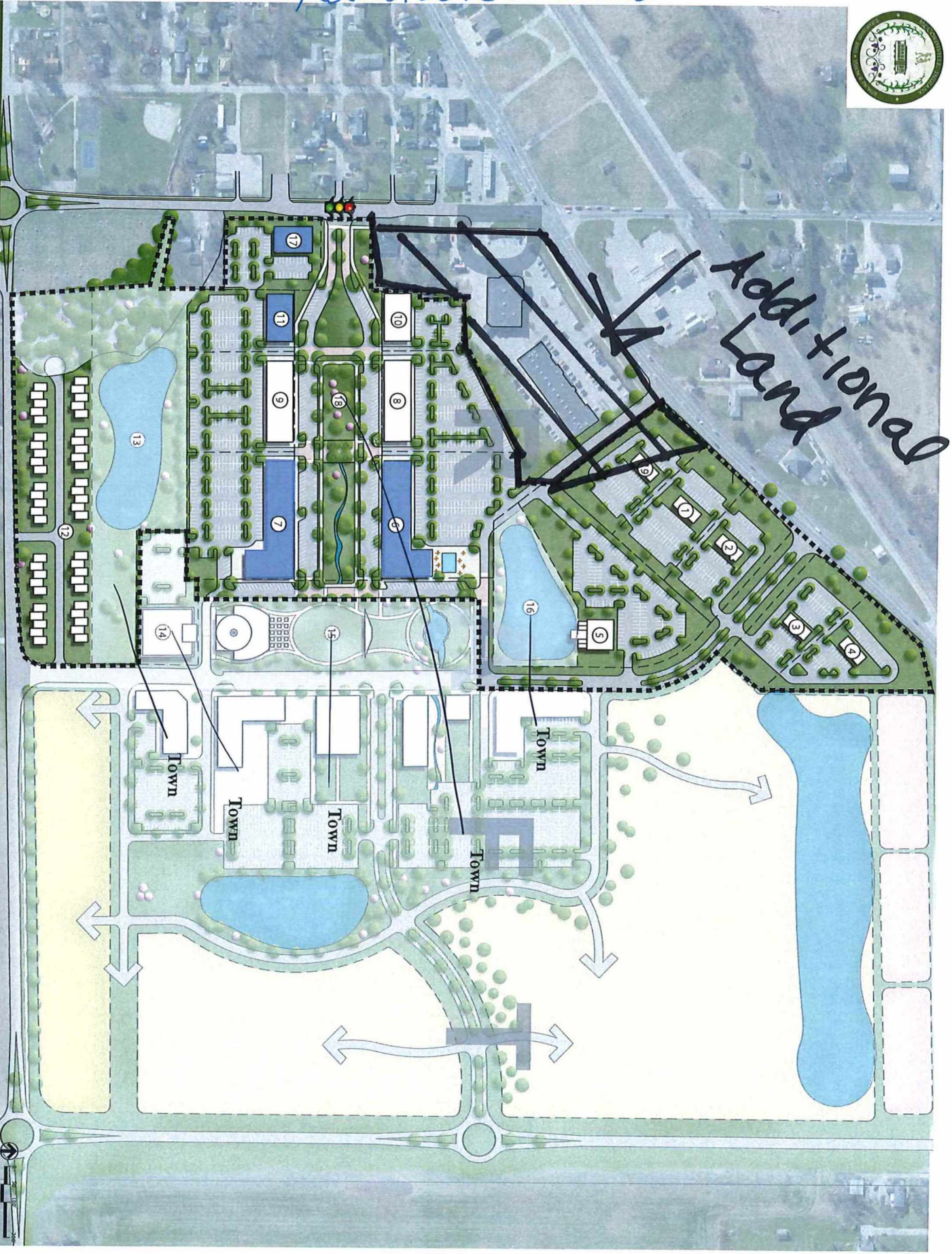
McCord Square



context DESIGN

2021.08.07

Exhibit A-8
Additional Land



Site Rendering



McCord Square



2021.08.07